

Legend

Roads

- Highway
- Paved road
- Surfaced road
- New Road
- Gate
- ODF Ownership


Streams

- Fish
- Nonfish
- Unknown

Exhibit "A"

OF TIMBER SALE CONTRACT NO. 343-14-705
 SOUTH CHICKEN DECKS
 PORTIONS OF SECTION 10, T17S, R8W, W.M.
 LANE COUNTY, OREGON

Contours = 40'

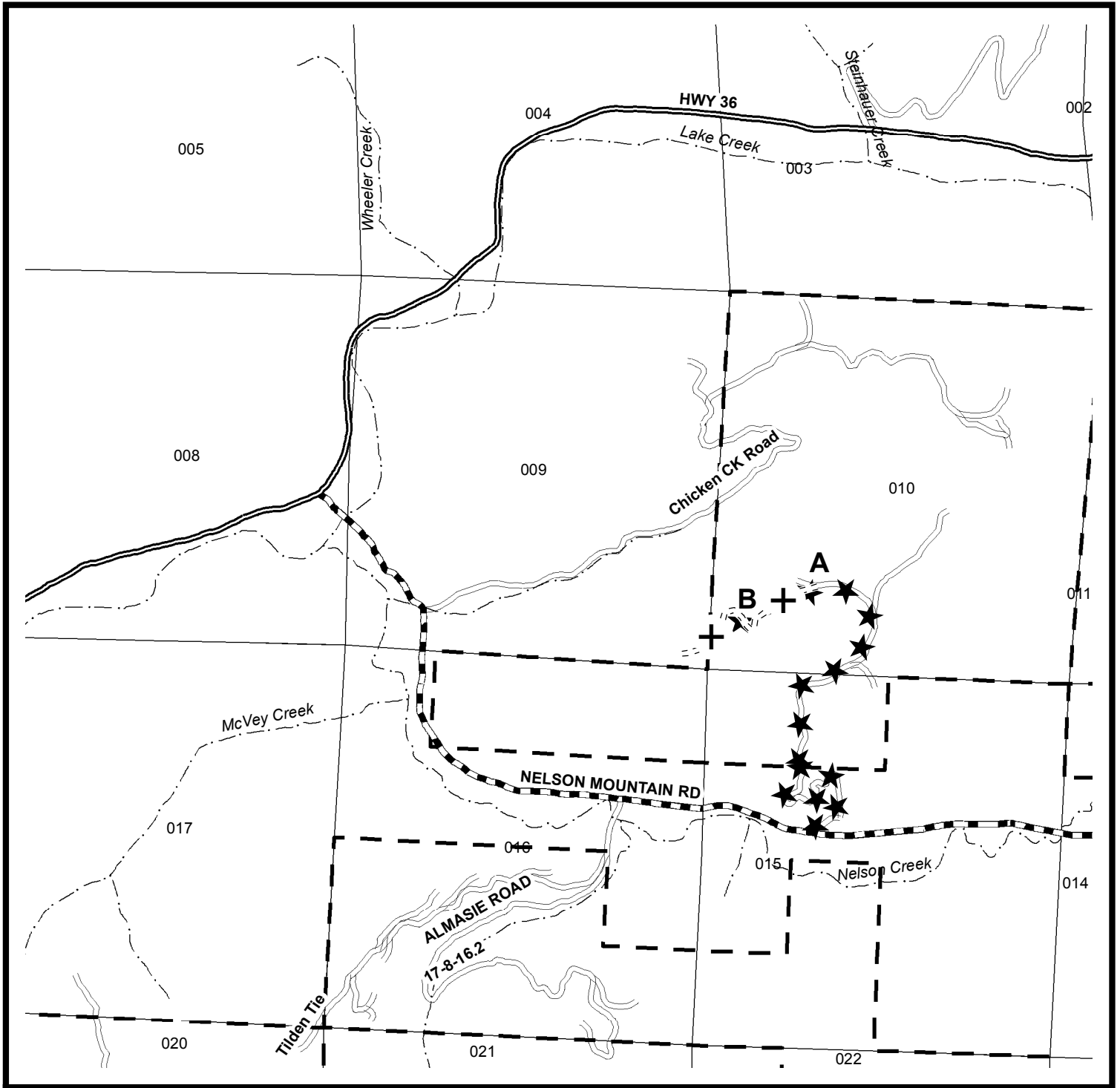


1 inch = 1,000 feet

This product is for informational use
 and may not have been prepared
 for or be suitable for legal, engineering
 or surveying purposes. Users of this information should
 review or consult the primary data and information
 sources to ascertain the usability of this information.



"STEWARDSHIP IN FORESTRY"



Legend

Haul Route

★ ★ ★ PURCHASER Maintained

Roads

==== Highway

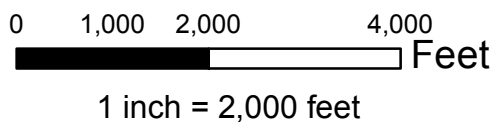
—+—+— Paved road

==== Surfaced road

--- --- ODF Ownership

Exhibit A South Chicken Decks Vicinity Map

OF TIMBER SALE CONTRACT NO. 343-14-705
SOUTH CHICKEN DECKS
PORTIONS OF SECTION 10, T17S, R8W, W.M.
LANE COUNTY, OREGON



"STEWARDSHIP IN FORESTRY"

This product is for informational use and may not have been prepared for or be suitable for legal, engineering or surveying purposes. Users of this information should review or consult the primary data and information sources to ascertain the usability of this information.