

Legend

- ODF Ownership
- Timber Sale Boundary
- Green Tree Retention Area
- Potential Waste Areas

Roads

- Highway
- Paved road
- Surfaced road
- Road Re-Construction

Streams


- Fish
- Nonfish
- Unknown

Exhibit "A"

OF TIMBER SALE CONTRACT NO. 343-14-704
 SALT WEST BLOWDOWN
 PORTIONS OF SECTION 2, T18S, R7W, W.M.
 LANE COUNTY, OREGON

	Gross Acres	Net Acres
Total (CC)	9	9

Contours = 40'

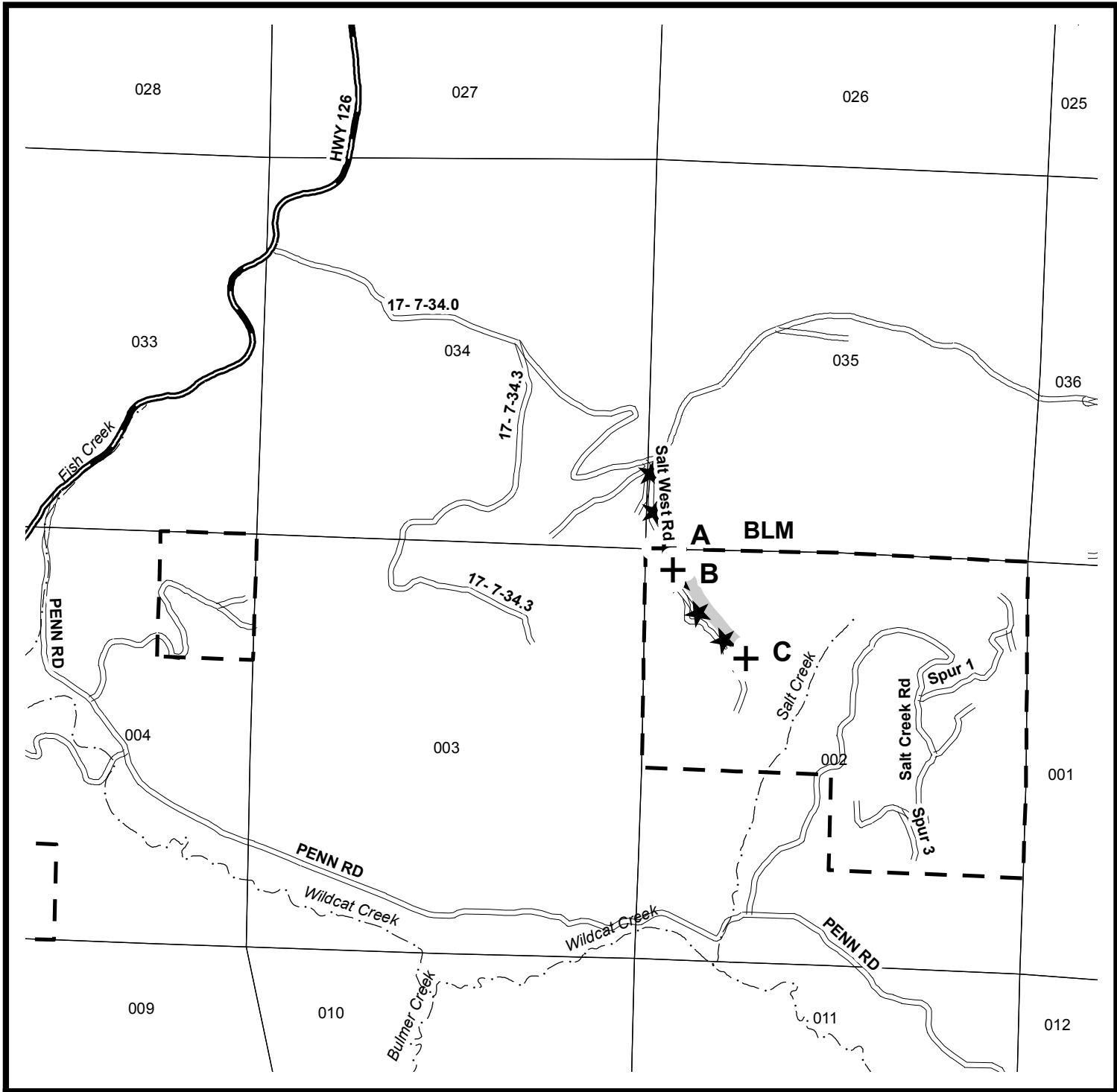


1 inch = 1,000 feet

This product is for informational use and may not have been prepared for or be suitable for legal, engineering or surveying purposes. Users of this information should review or consult the primary data and information sources to ascertain the usability of this information.



"STEWARDSHIP IN FORESTRY"



Legend

Haul Route



PURCHASER Maintained

Roads



Highway



Paved road



Surfaced road



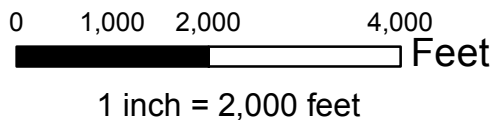
ODF Ownership



Timber Sale Boundary

Exhibit A Salt West Blowdown Vicinity Map

OF TIMBER SALE CONTRACT NO. 343-14-704
SALT WEST BLOWDOWN
PORTIONS OF SECTION 22, T18S, R7W, W.M.
LANE COUNTY, OREGON



"STEWARDSHIP IN FORESTRY"

This product is for informational use and may not have been prepared for or be suitable for legal, engineering or surveying purposes. Users of this information should review or consult the primary data and information sources to ascertain the usability of this information.