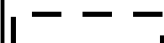







Legend

-  ODF Ownership
-  Timber Sale Boundary
-  Potential Waste Areas

Roads

-  Highway
-  Paved road
-  Surfaced road
-  Road Re-Construction

Streams



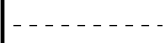
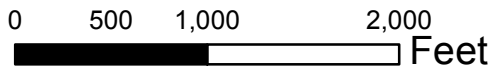
-  Fish
-  Nonfish
-  Unknown

Exhibit "A"

OF TIMBER SALE CONTRACT NO. 343-134-703
 SOUTH CHICKEN BLOWDOWN
 PORTIONS OF SECTION 10, T17S, R8W, W.M.
 LANE COUNTY, OREGON

Contours = 40'

	Gross Acres	Net Acres
Total (CC)	6	6

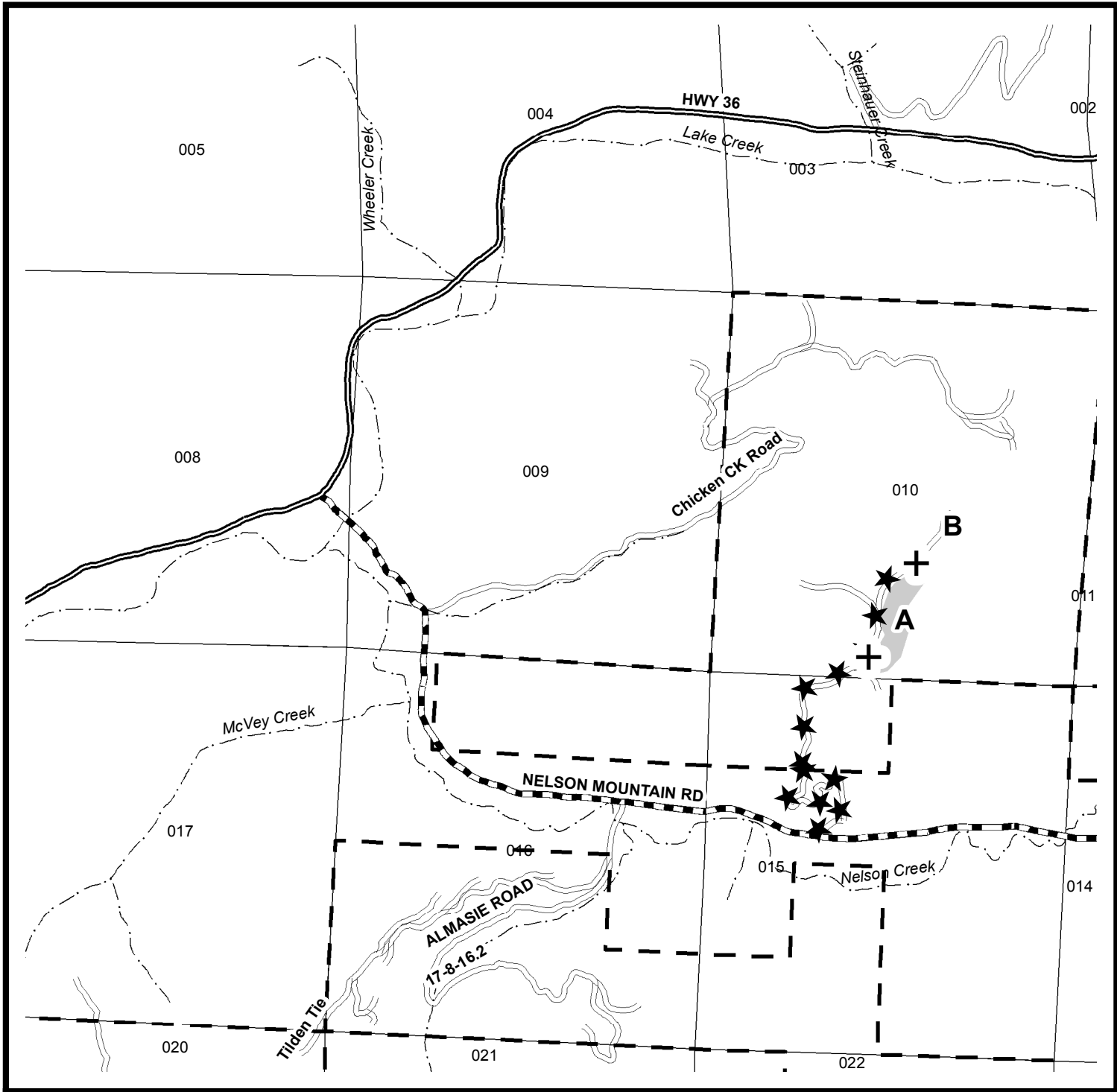


1 inch = 1,000 feet

This product is for informational use and may not have been prepared for or be suitable for legal, engineering or surveying purposes. Users of this information should review or consult the primary data and information sources to ascertain the usability of this information.



"STEWARDSHIP IN FORESTRY"



Legend

Haul Route



PURCHASER Maintained

Roads



Highway



Paved road



Surfaced road



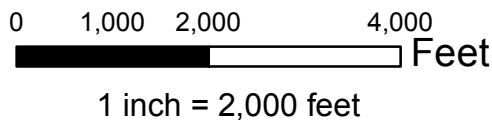
ODF Ownership



Timber Sale Boundary

Exhibit A South Chicken Blowdown Vicinity Map

OF TIMBER SALE CONTRACT NO. 343-14-703
SOUTH CHICKEN BLOWDOWN
PORTIONS OF SECTION 10, T17S, R8W, W.M.
LANE COUNTY, OREGON



"STEWARDSHIP IN FORESTRY"

This product is for informational use and may not have been prepared for or be suitable for legal, engineering or surveying purposes. Users of this information should review or consult the primary data and information sources to ascertain the usability of this information.