

EXHIBIT A

FOR TIMBER SALE CONTRACT # 343-12-155
C-LINE EXPRESS
PORTION OF SECTION 17, T1N, R6W, W.M
TILLAMOOK COUNTY, OREGON

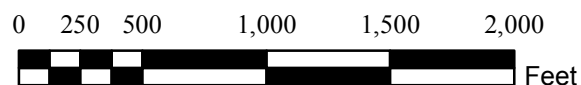
Forest Grove District GIS
February, 2012

This product is for informational use and may not be
suitable for legal, engineering, or surveying purposes.

Legend

- • • • Timber Sale Boundary
- Roads
- Type F Stream
- Type N Stream
- Unposted Stream Buffer
- Sections

1:12,000
1 inch = 1,000 feet



APPROXIMATE NET ACRES

| | |
|--------------|-----------------|
| AREA 1 | 9 ACRES (PC) |
| AREA 2 | 5 ACRES (PC) |
| TOTAL | 14 ACRES |

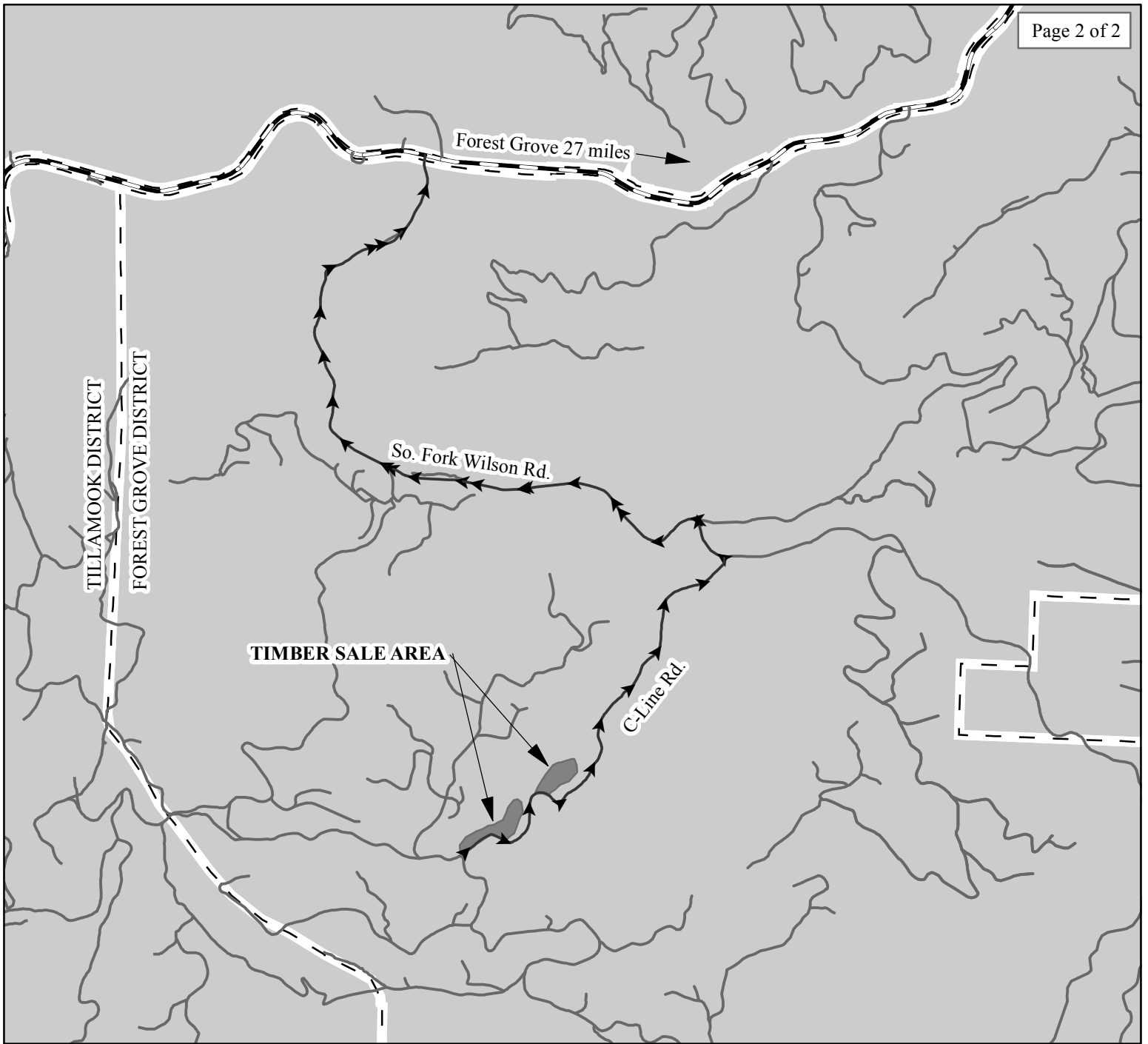


EXHIBIT A






VICINITY MAP
FOR TIMBER SALE CONTRACT # 343-12-155
C-LINE EXPRESS
PORTION OF SECTION 17, T1N, R6W, W.M.
TILLAMOOK COUNTY, OREGON

Forest Grove District GIS

February, 2012

This product is for informational use and may not be
suitable for legal, engineering, or surveying purposes.

Legend

-  Timber Sale Area
-  Haul Route
-  Other Roads
-  Paved Roads
-  ODF Ownership

1:31,680
1 inch = 0.5 miles

