

EXHIBIT A

FOR TIMBER SALE CONTRACT # 343-12-136
NOBLE GESTURE
PORTIONS OF SECTIONS 11 & 14, T1N, R6W, W.M.
TILLAMOOK COUNTY, OREGON
AND SECTION 26, T1N, R6W, W.M.
WASHINGTON COUNTY, OREGON

Forest Grove District GIS
February, 2012

This product is for informational use and may not be
suitable for legal, engineering, or surveying purposes.

1:12,000

1 inch = 1,000 feet



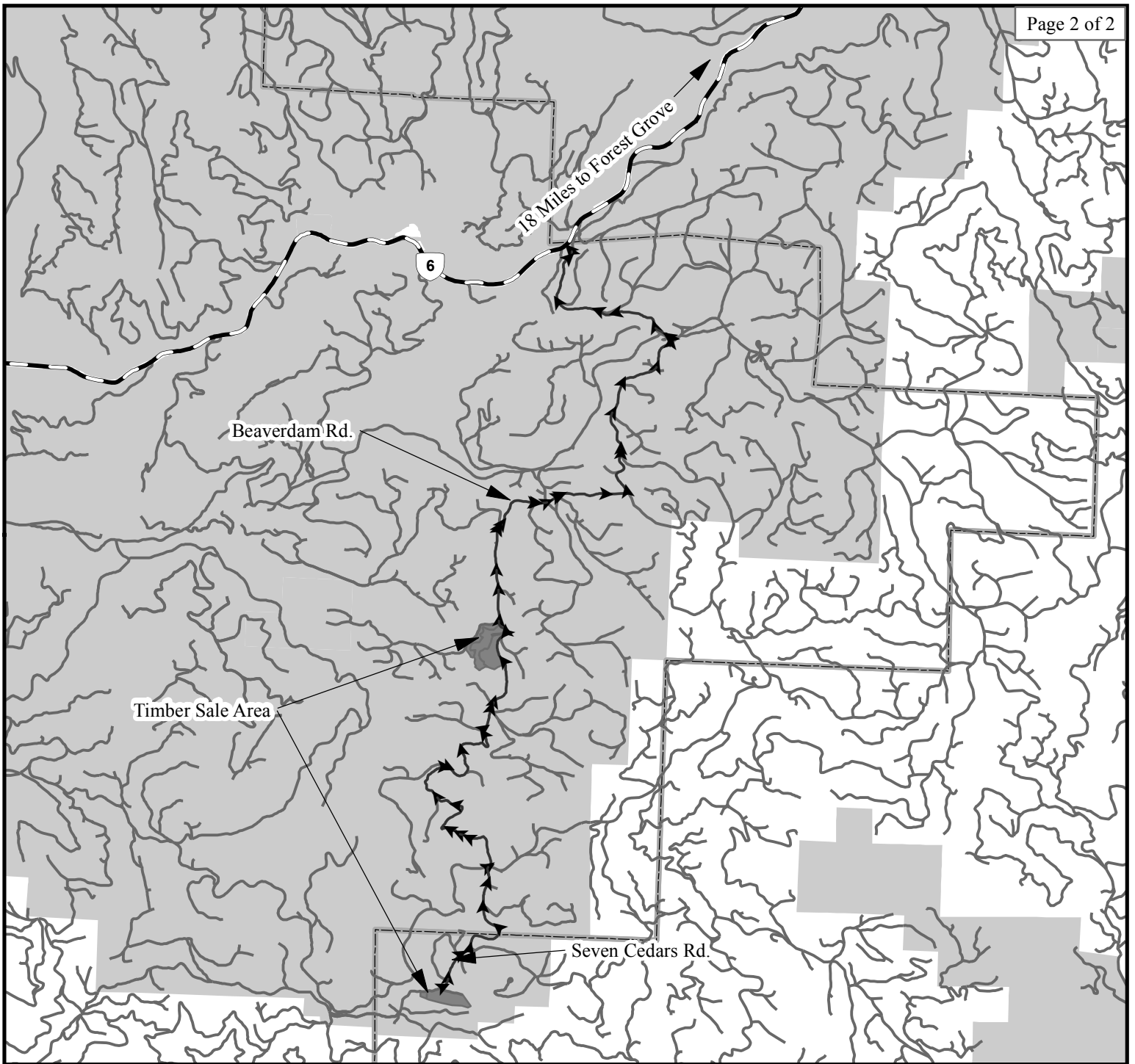
Legend

- Timber Sale Boundary
- //// Area 3
- Roads
- //// Recreation Trail
- Type F Stream
- Type N Stream
- Unposted Stream Buffer
- - - ODF Property Boundary
- Sections
- Rock Pit

APPROXIMATE NET ACRES

AREA 1	8	ACRES (PC)
AREA 2	15	ACRES (PC)
AREA 3	16	ACRES (SALVAGE)
AREA 4	1	ACRES (CC)
TOTAL	40	ACRES





Legend








-  Timber Sale Area
-  Haul Route
-  Highways
-  County
-  Roads
-  ODF Ownership
-  County

EXHIBIT A

VICINITY MAP
 FOR TIMBER SALE CONTRACT # 343-12-136
 NOBLE GESTURE
 PORTIONS OF SECTIONS 11 & 14, T1N, R6W, W.M.
 TILLAMOOK COUNTY, OREGON
 PORTION OF SECTION 26, T1N, R6W, W.M.
 WASHINGTON COUNTY, OREGON
 Forest Grove District GIS
 January, 2012

This product is for informational use and may not be
 suitable for legal, engineering, or surveying purposes.

1: 63,360
 1 inch = 1 mile

