

Legend

- • • • Timber Sale Boundary
- — — — ODF Ownership Boundary
- Surfaced Road
- — ● Gate
- * — * Road Blockage
- Type-F Stream
- Type-N Stream
- Stream Buffer
- /// Reforested Area
- Section Lines

EXHIBIT A

FOR TIMBER SALE CONTRACT #FG-343-2020-W00801-01
 POLLOUZA
 PORTIONS OF SECTIONS 16 & 17, T3N, R5W, W.M.,
 WASHINGTON COUNTY, OREGON

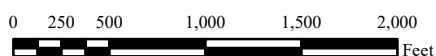
Forest Grove District GIS
 January, 2020

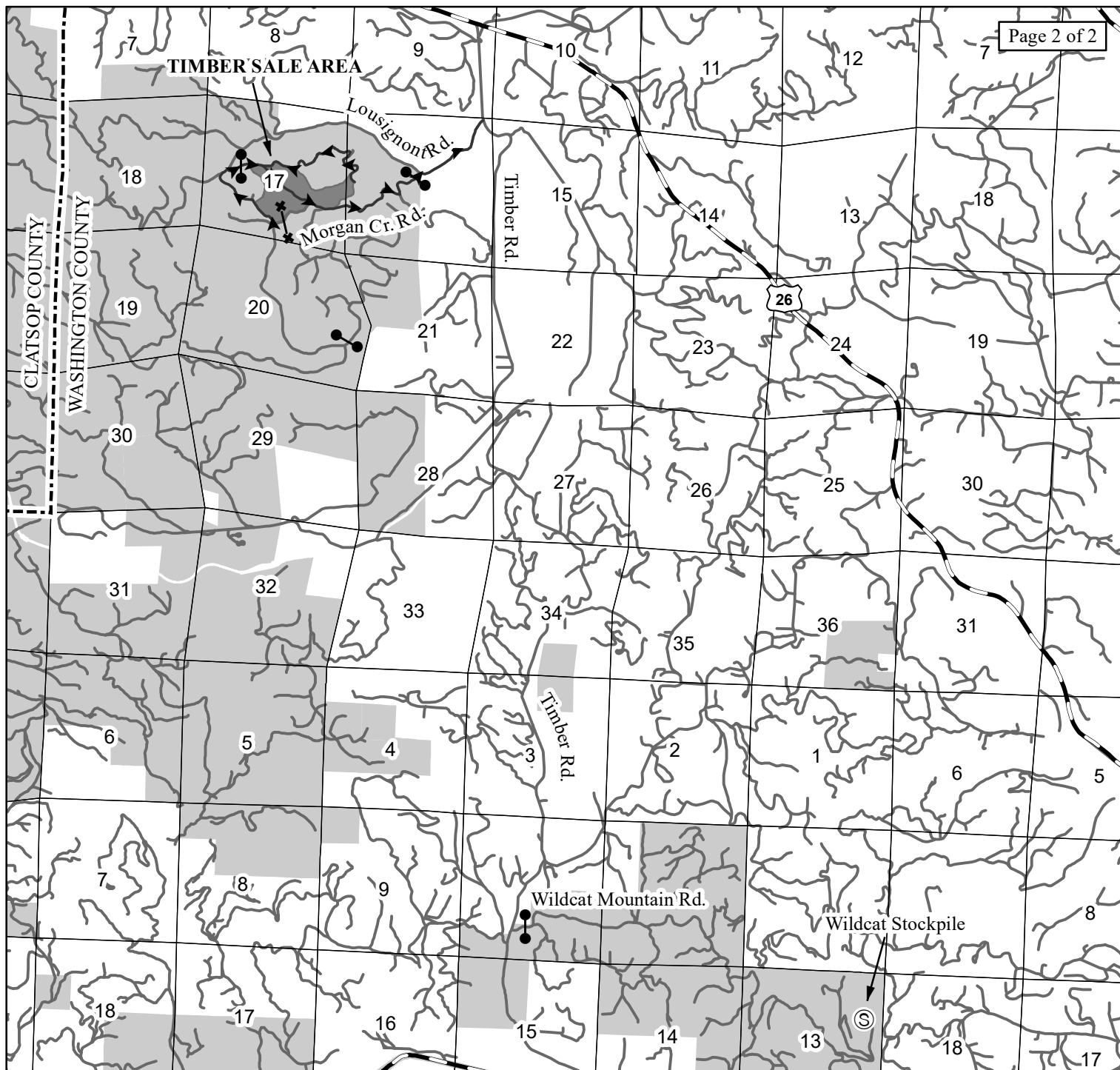
This product is for informational use and may not be
 suitable for legal, engineering, or surveying purposes.

APPROXIMATE NET ACRES = 97

1:12,000

1 inch = 1,000 feet





Legend











-  Timber Sale Area
-  Haul Route
-  Surfaced Roads
-  Highways
-  Gate
-  Road Blockage
-  Stockpile
-  ODF Ownership
-  County Line
-  Section Lines

EXHIBIT A

VICINITY MAP

FOR TIMBER SALE CONTRACT #FG-343-2020-W00801-01

POLLOUZA

PORTIONS OF SECTIONS 16 & 17, T3N, R5W, W.M.,
WASHINGTON COUNTY, OREGON

Forest Grove District GIS
January, 2020

This product is for informational use and may not be
suitable for legal, engineering, or surveying purposes.

1:63,360

1 in = 1 miles

