

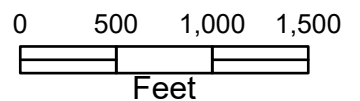
- Sale Boundary
- Project Point
- T & E Restriction - No Piles Below Road
- Stream Buffer
- Paved
- Gravel
- Road Improvement
- New Construction - Temporary Road
- Stream Class**
- Fish
- Intermittent Other

The information shown on Exhibit "A" map(s) are approximate locations. Exact locations of features represented by map symbols will be determined on site and shall depend upon the conditions that exist on site. Activities shall be conducted based upon features determined on site rather than features shown on maps.

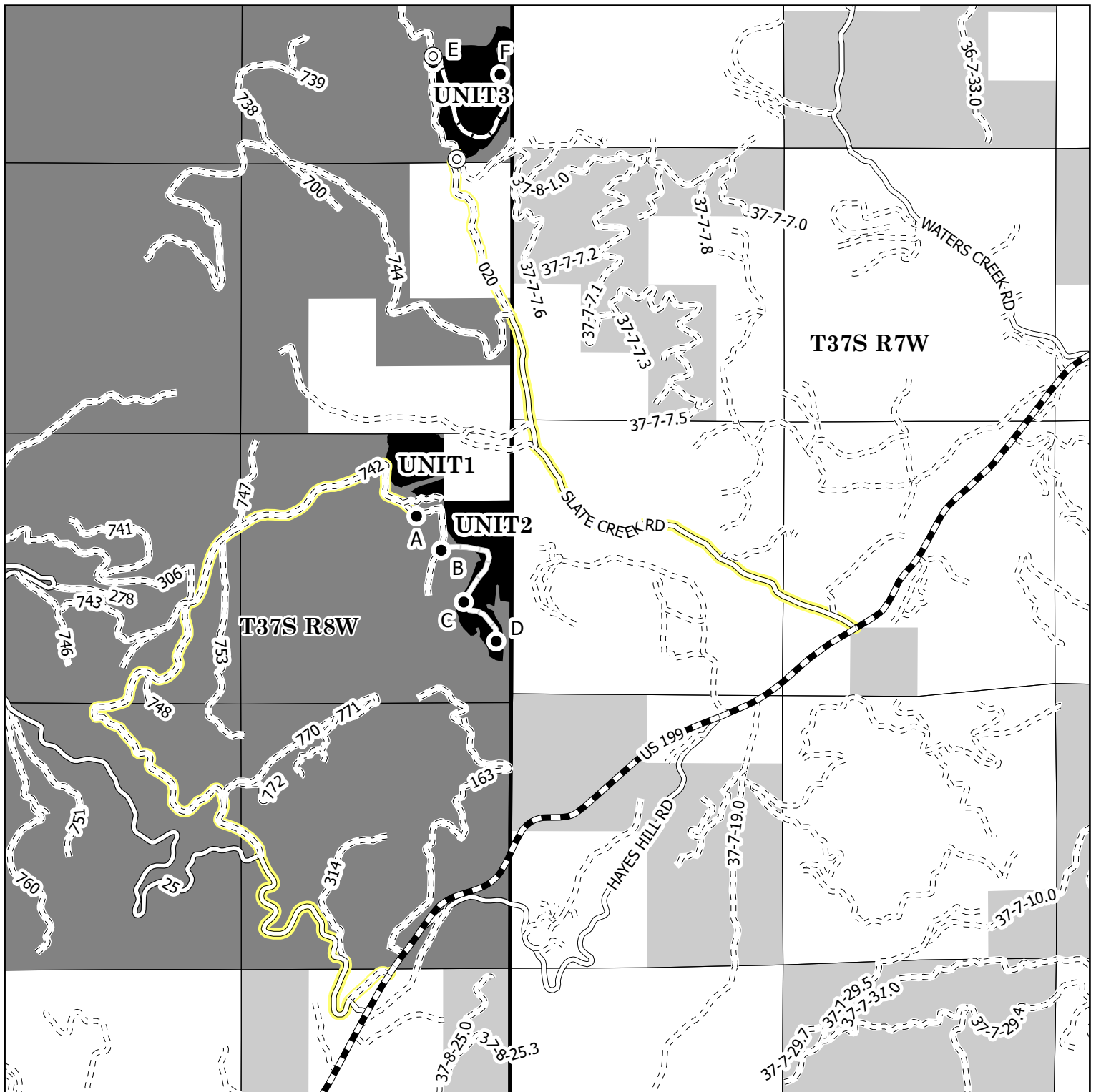
# **EXHIBIT A** **SW-341-2020-GF7918-07** **GNA - Timber Sale BKS** **UNITS 1 & 2**

Portions of Sections 1 & 13  
T37S R8W, W.M.  
Josephine County, Oregon  
Regulated Use Area SK-3  
Landowner: United States Forest Service

| UNIT         | NET ACRES  |
|--------------|------------|
| 1            | 28         |
| 2            | 59         |
| 3            | 62         |
| <b>TOTAL</b> | <b>149</b> |







- Sale Boundary
- Project Point
- T & E Restriction - No Piles Below Road
- Mainline Haul Route
- Paved
- - Gravel
- ▬ Road Improvement
- ▬ New Construction - Temporary Road
- US Forest Service
- US Bureau of Land Management

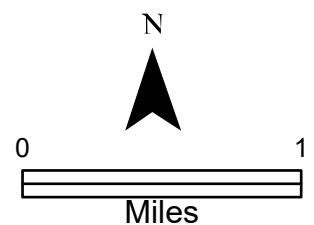
## VICINITY MAP

### SW-341-2020-GF7918-07

### GNA - Timber Sale BKS

| UNIT         | NET ACRES  |
|--------------|------------|
| 1            | 28         |
| 2            | 59         |
| 3            | 62         |
| <b>TOTAL</b> | <b>149</b> |

Portions of Sections 1 & 13  
T37S R8W, W.M.  
Josephine County, Oregon  
Regulated Use Area SK-3  
Landowner: United States Forest Service



The information shown on Exhibit "A" map(s) are approximate locations. Exact locations of features represented by map symbols will be determined on site and shall depend upon the conditions that exist on site. Activities shall be conducted based upon features determined on site rather than features shown on maps.