

Legend




-  Timber Sale Boundary
-  Road
-  PLSS Sections

EXHIBIT "A"
Sale No. SW-341-2020-GF9019-01
Wall GNA Timber Sale
Section 26, T20S, R4E, W.M.
Lane County, Oregon
Regulated Use Area WL-2
Willamette National Forest

This product is for informational use
and may not have been prepared
for or be suitable for legal,
engineering or surveying purposes.



Approximate Net Acres	
Area #	Acres
Area 1	24
Area 2	40

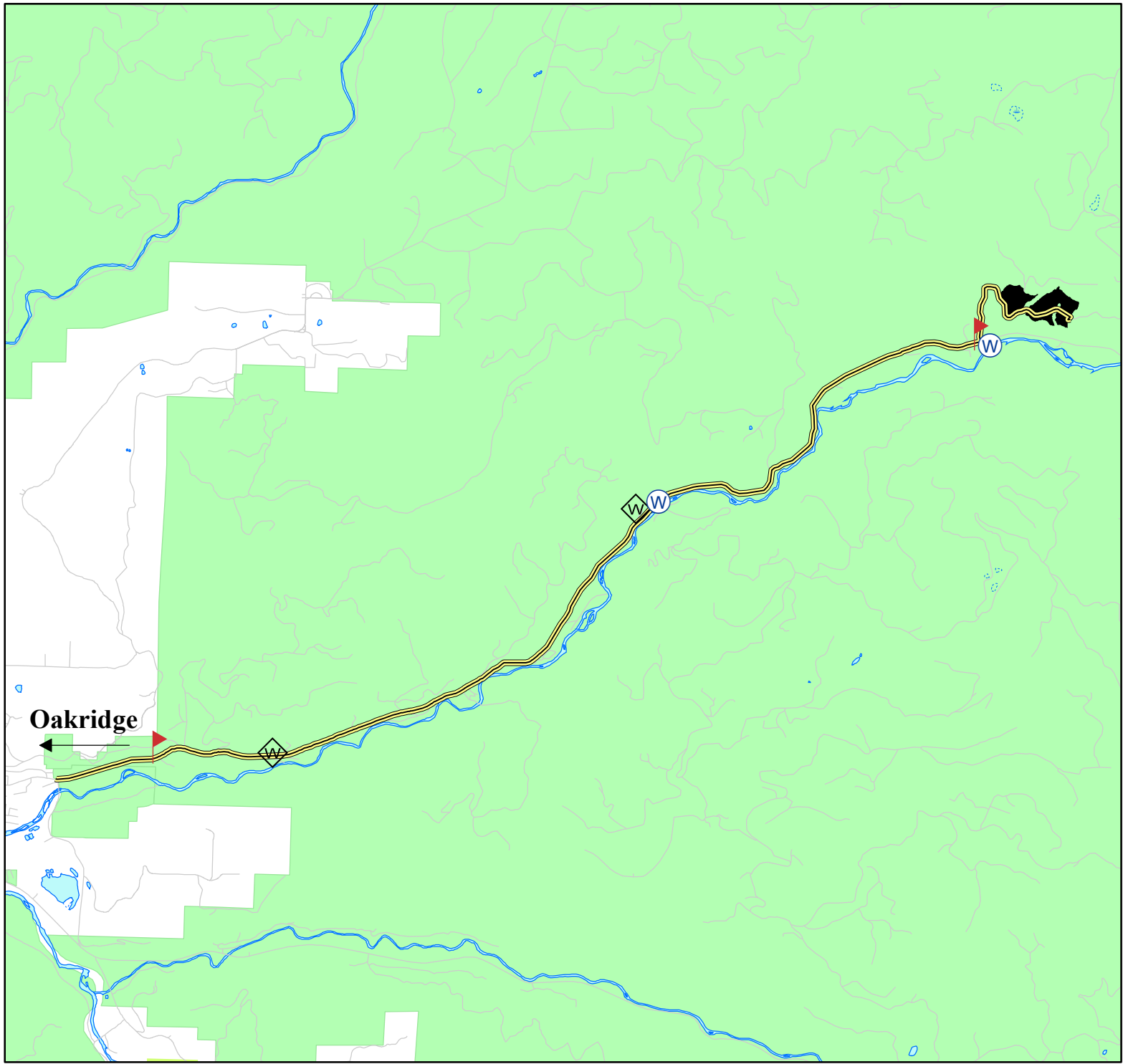
0

1,000






2,000

3,000

Feet





Legend

-  Water Source
-  Disposal Area
-  Timber Sale Boundary
-  Haul Route
-  Warning Sign

Ownership

-  Private
-  U.S. Forest Service

Waterbodies

-  Waterbodies
-  Wetlands, Marsh

Road


-  Status and/or surface unknown

EXHIBIT "A" VICINITY MAP Sale No. SW-341-2020-GF9019-01 Wall GNA Timber Sale Section 26 T20S, R4E W.M. Lane County, Oregon Regulated Use Area WL-2 Willamette National Forest Net Acres- 64

The information shown on Exhibit "A" map(s) are approximate locations. Exact locations of features represented by map symbols will be determined on site and shall depend upon the conditions that exist on site. Activities shall be conducted based upon features determined on site rather than features shown on maps.



0 0.5 1 1.5 Miles