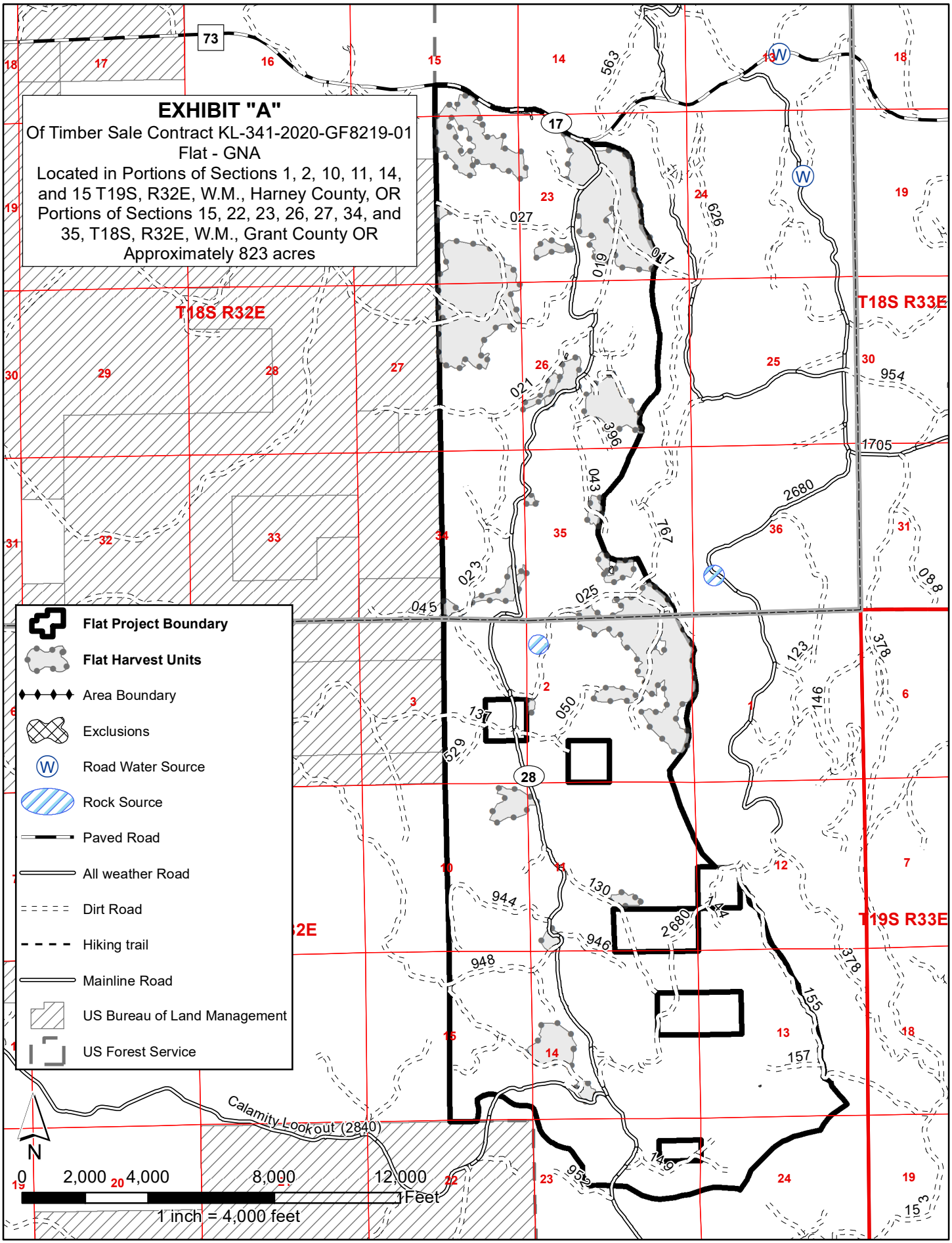
EXHIBIT "A"
Of Timber Sale Contract KL-341-2020-GF8219-01
Flat - GNA
Located in Portions of Sections 1, 2, 10, 11, 14, and 15 T19S, R32E, W.M., Harney County, OR
Portions of Sections 15, 22, 23, 26, 27, 34, and 35, T18S, R32E, W.M., Grant County OR
Approximately 823 acres
T18S R32E
T18S R33E
T19S R33E
Flat Project Boundary
Flat Harvest Units
Area Boundary
Exclusions
Road Water Source
Rock Source
Paved Road
All weather Road
Dirt Road
Hiking trail
Mainline Road
US Bureau of Land Management
US Forest Service
Calamity Lookout (2840)
N
0 2,000 4,000 8,000 12,000
Feet
1 inch = 4,000 feet

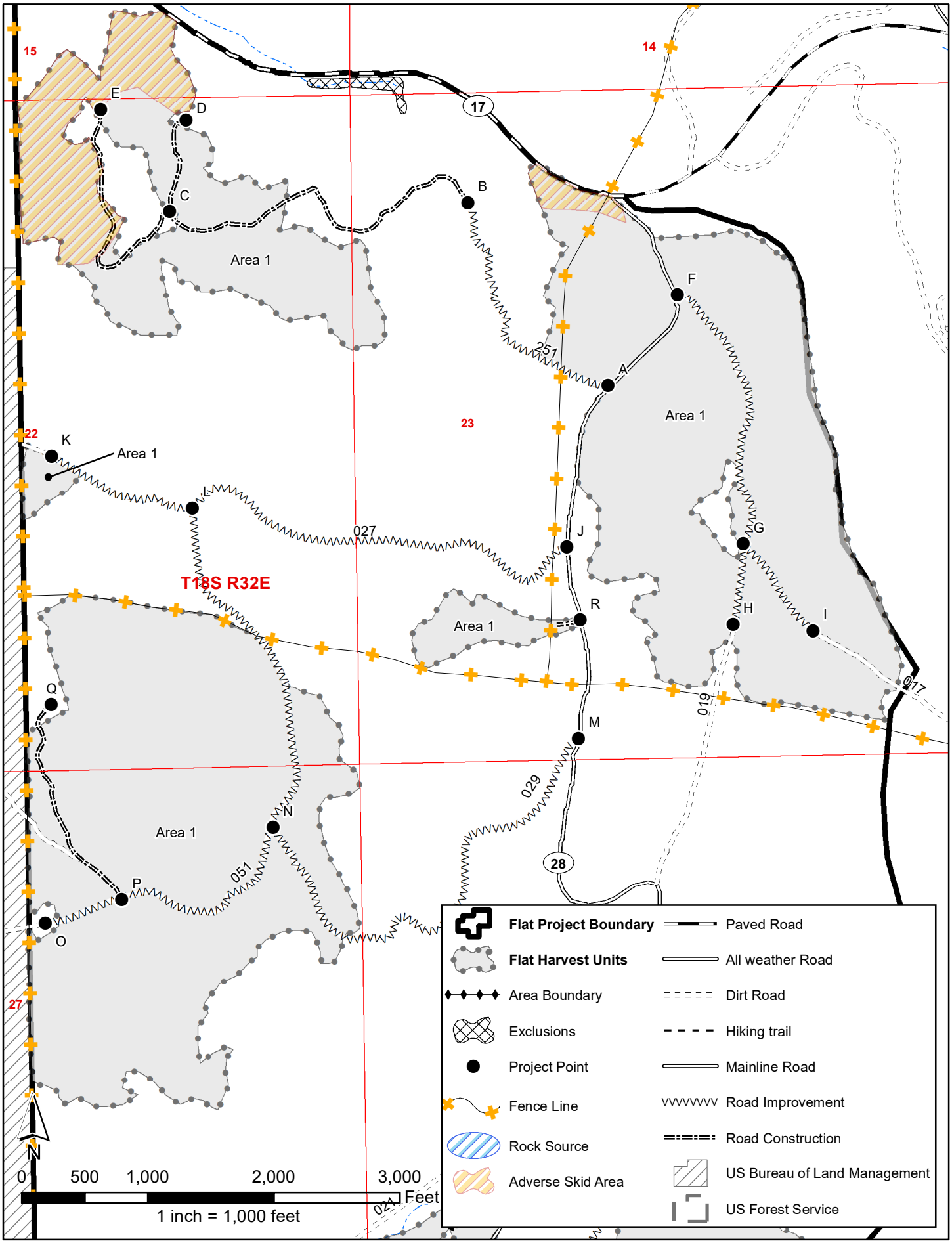
15
14
17
E
D
C
B
Area 1
F
251
A
23
22
K
Area 1
L
027
J
G
T18S R32E
R
H
I
Area 1
Q
017
019
M
029
N
Area 1
051
P
28
O
27
Flat Project Boundary
Flat Harvest Units
Area Boundary
Exclusions
Project Point
Fence Line
Rock Source
Adverse Skid Area
Paved Road
All weather Road
Dirt Road
Hiking trail
Mainline Road
Road Improvement
Road Construction
US Bureau of Land Management
US Forest Service
N
0
500
1,000
2,000
3,000
Feet
1 inch = 1,000 feet

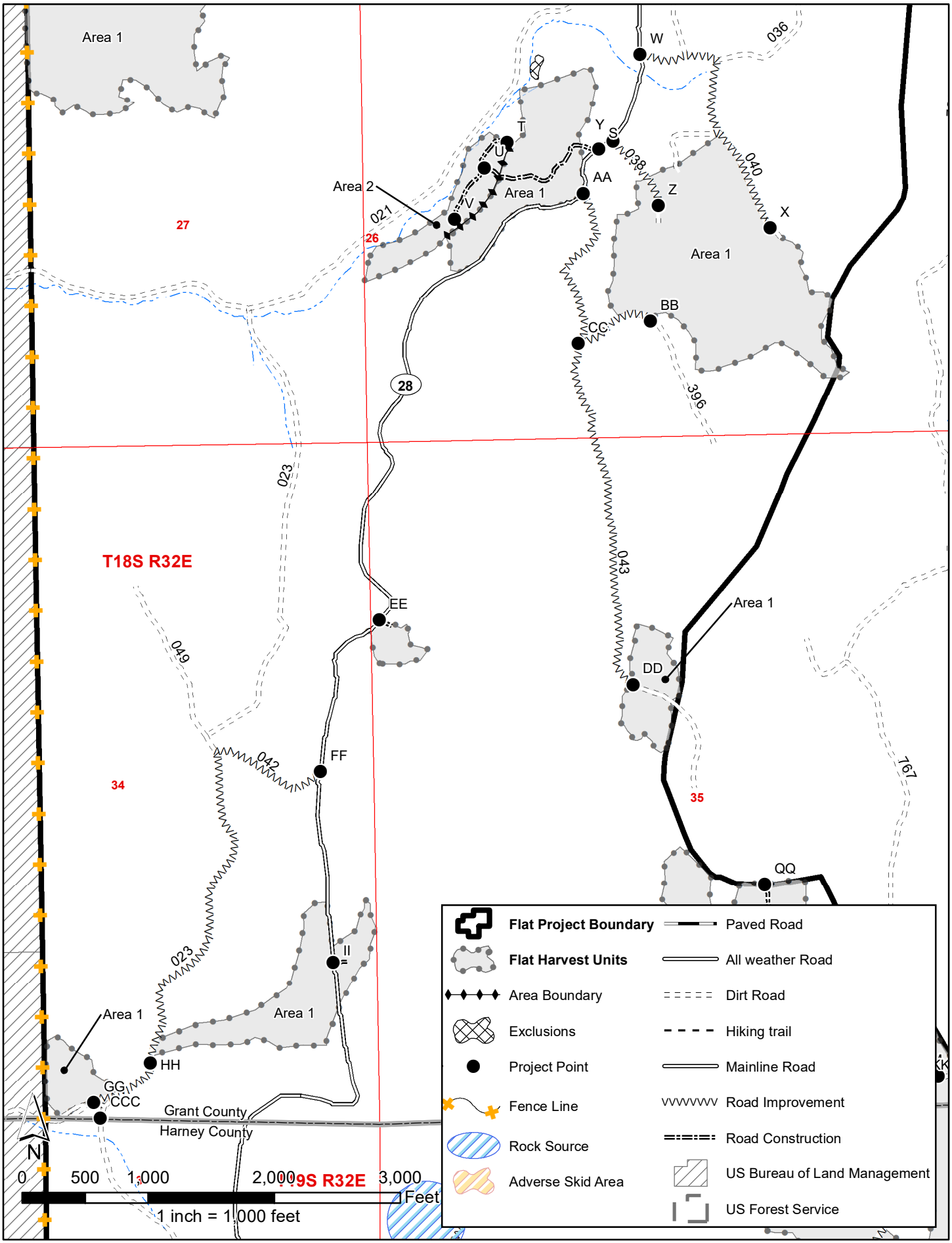
Area 1
W
036
T
Y
S
U
038
040
Area 2
AA
Area 1
Z
021
V
X
27
26
Area 1
BB
CC
28
396
023
T18S R32E
043
EE
Area 1
049
DD
FF
042
767
34
35
QQ
II
023
Area 1
Area 1
HH
GG
CCC
Grant County
Harney County
N
0
500
1,000
2,000
3,000
Feet
1 inch = 1,000 feet
T19S R32E
Flat Project Boundary
Flat Harvest Units
Area Boundary
Exclusions
Project Point
Fence Line
Rock Source
Adverse Skid Area
Paved Road
All weather Road
Dirt Road
Hiking trail
Mainline Road
Road Improvement
Road Construction
US Bureau of Land Management
US Forest Service

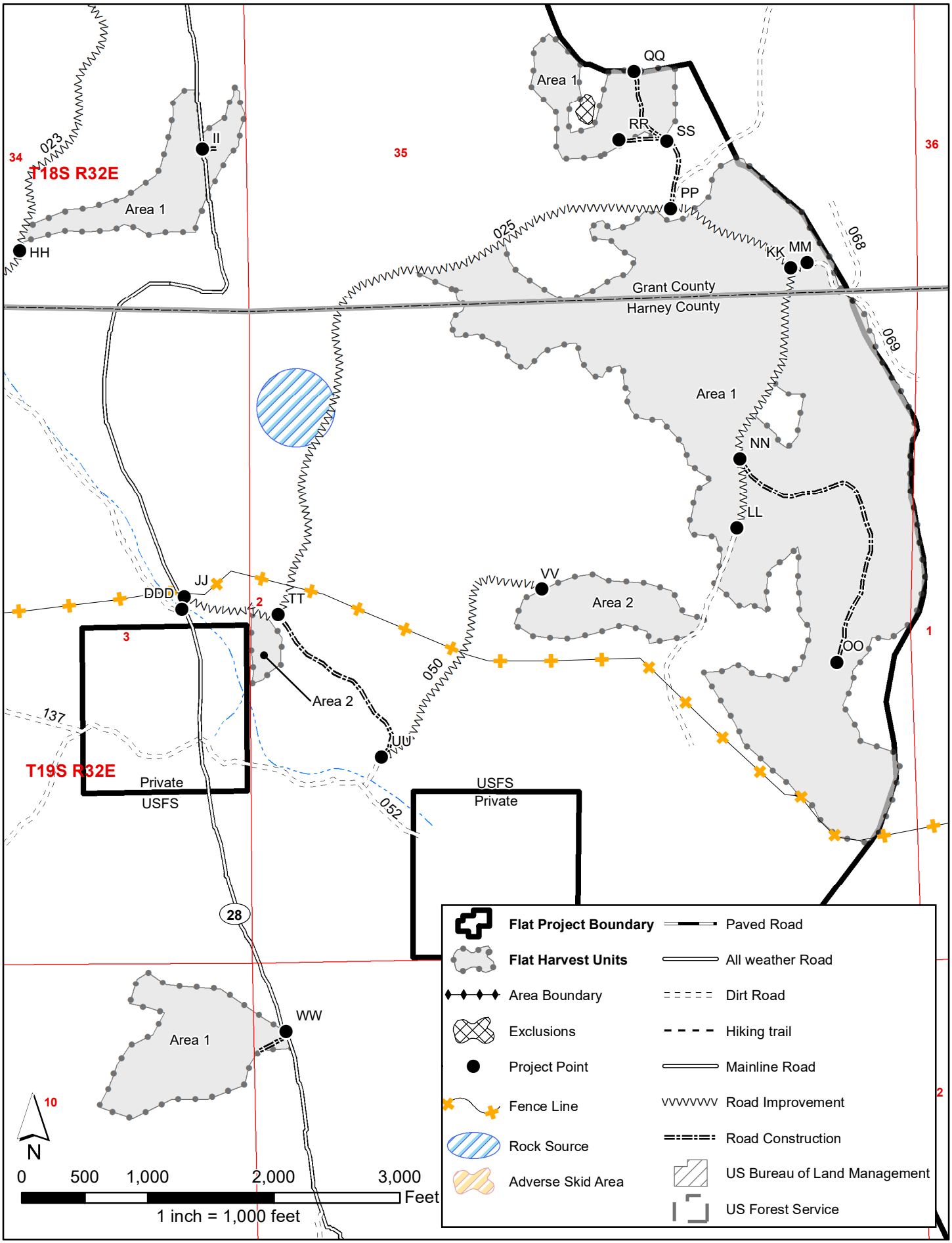
T18S R32E
T19S R32E
34
35
36
3
2
1
10
023
025
068
069
050
052
137
28
HH
II
Area 1
QQ
RR
SS
PP
KK
MM
Grant County
Harney County
NN
LL
OO
VV
Area 2
JJ
DDD
TT
UU
WW
Private
USFS
USFS
Private
N
0
500
1,000
2,000
3,000
Feet
1 inch = 1,000 feet
Flat Project Boundary
Flat Harvest Units
Area Boundary
Exclusions
Project Point
Fence Line
Rock Source
Adverse Skid Area
Paved Road
All weather Road
Dirt Road
Hiking trail
Mainline Road
Road Improvement
Road Construction
US Bureau of Land Management
US Forest Service

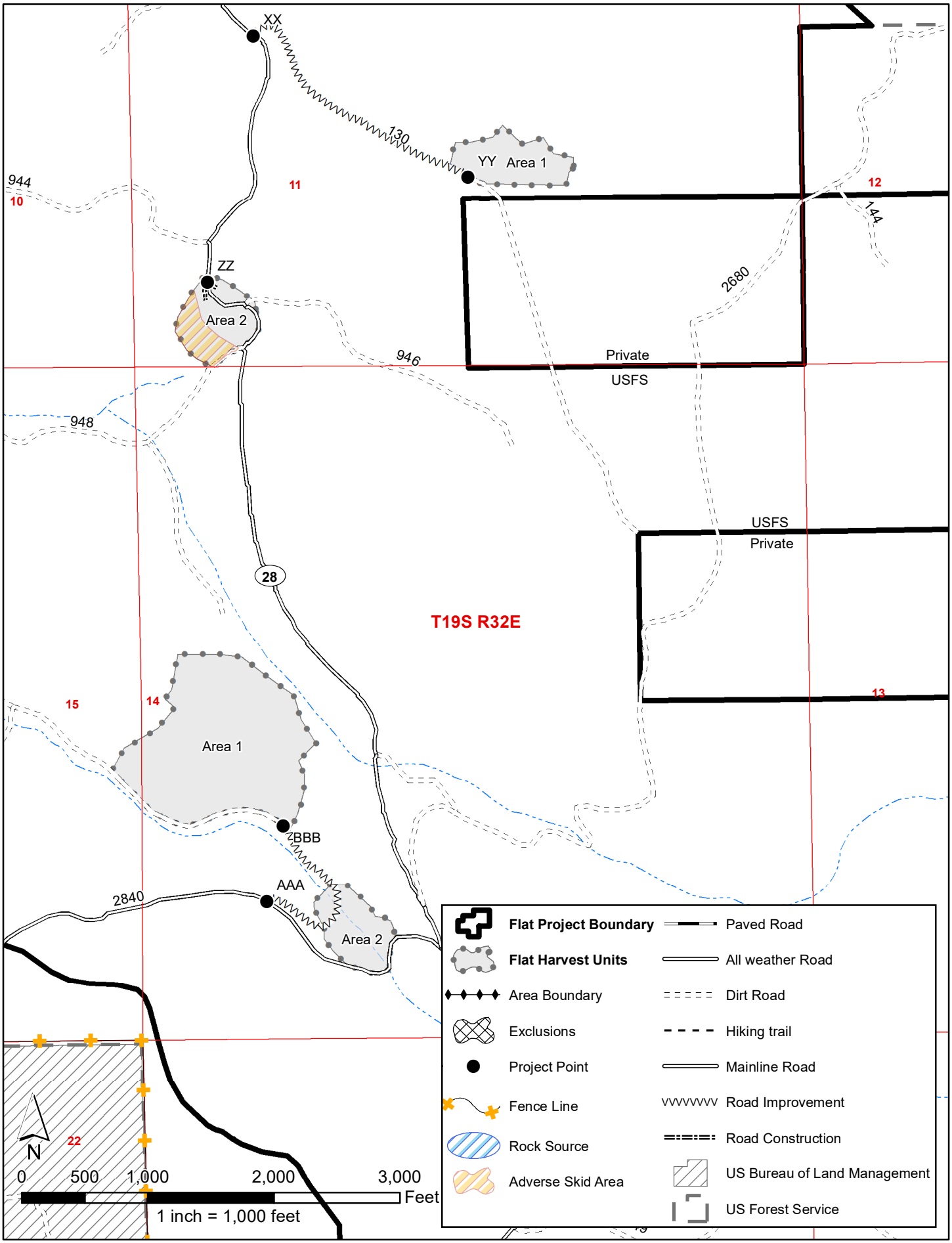
XX
130
YY
Area 1
944
10
11
12
144
ZZ
Area 2
2680
946
Private
USFS
948
USFS
Private
28
T19S R32E
15
14
13
Area 1
BBB
AAA
2840
Area 2
22
N
0
500
1,000
2,000
3,000
Feet
1 inch = 1,000 feet
Flat Project Boundary
Flat Harvest Units
Area Boundary
Exclusions
Project Point
Fence Line
Rock Source
Adverse Skid Area
Paved Road
All weather Road
Dirt Road
Hiking trail
Mainline Road
Road Improvement
Road Construction
US Bureau of Land Management
US Forest Service

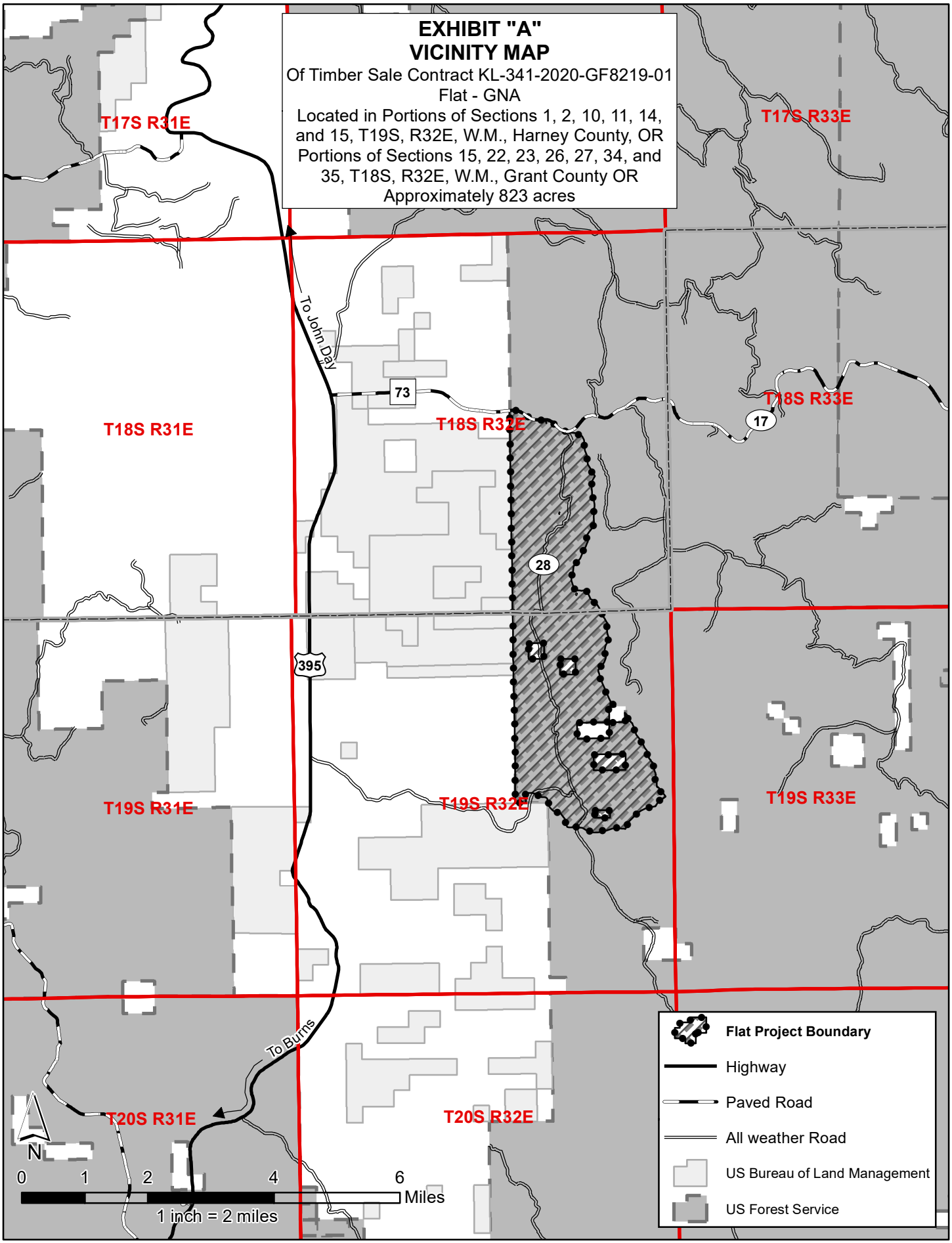
EXHIBIT "A"
VICINITY MAP
Of Timber Sale Contract KL-341-2020-GF8219-01
Flat - GNA
Located in Portions of Sections 1, 2, 10, 11, 14, and 15, T19S, R32E, W.M., Harney County, OR
Portions of Sections 15, 22, 23, 26, 27, 34, and 35, T18S, R32E, W.M., Grant County OR
Approximately 823 acres
T17S R31E
T17S R33E
T18S R31E
T18S R32E
T18S R33E
T19S R31E
T19S R32E
T19S R33E
T20S R31E
T20S R32E
To John Day
To Burns
73
17
28
395
N
0
1
2
4
6
Miles
1 inch = 2 miles
Flat Project Boundary
Highway
Paved Road
All weather Road
US Bureau of Land Management
US Forest Service