


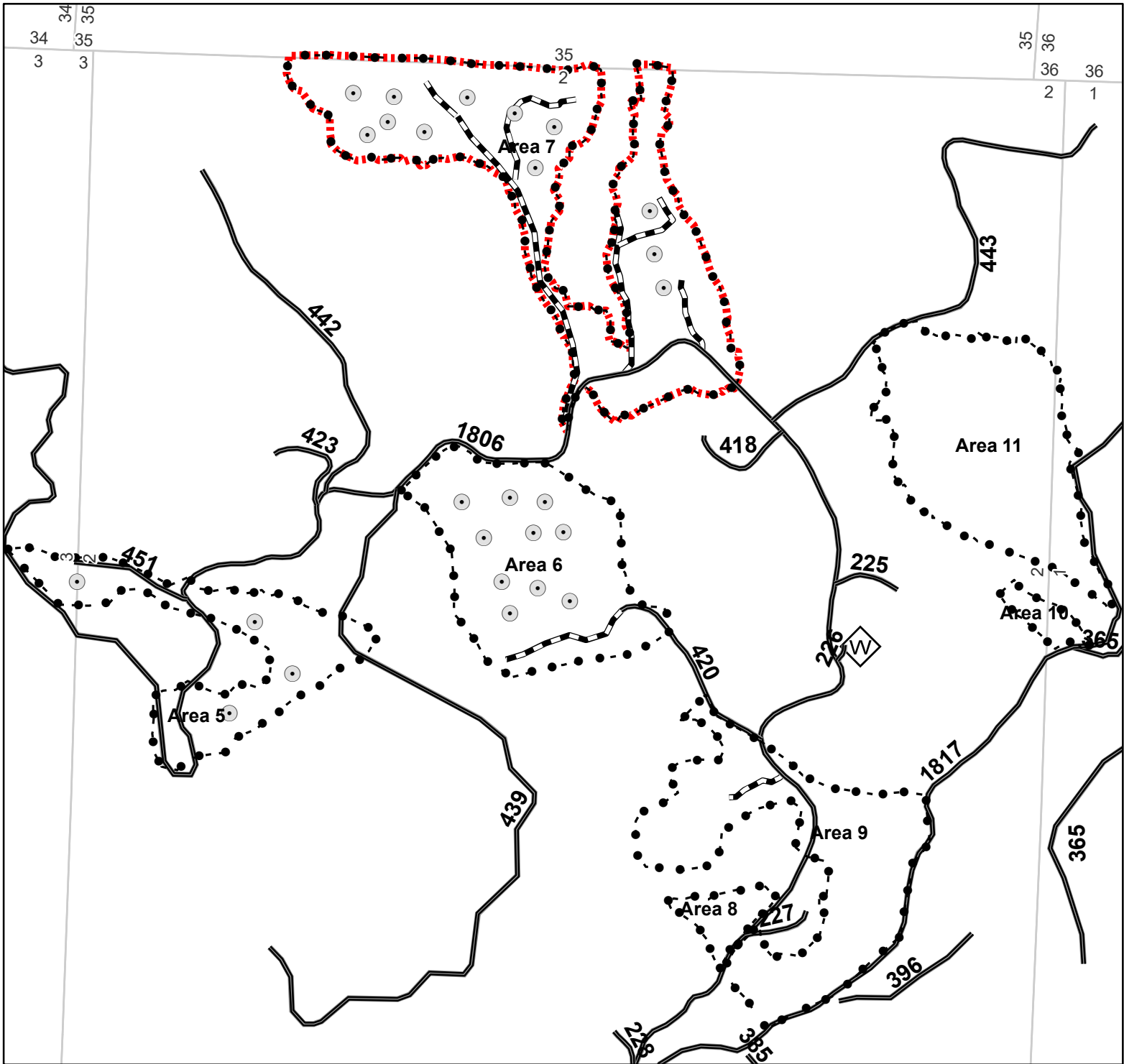
Legend

- Timber Sale Boundary
- Dominant Tree Release Gap
- Water Source
- Gate
- USFS System Road
- Temporary Road
- Fire Trail Construction
- Disposal Area

EXHIBIT "A"
 Sale No. SW-341-2020-GF7919-01
 Twins GNA Timber Sale
 Section 1, 2, 3, & 4 T18S, R2E W.M.
 Lane County, Oregon
 Regulated Use Area WL-3
 Willamette National Forest



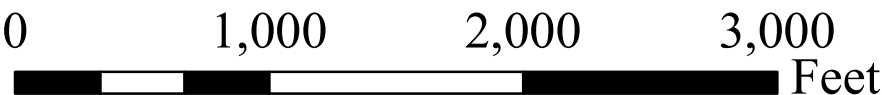
Approximate Net Acres	
Area #	Acres (Partial Cut)
Area 1	4.6
Area 2	4.8
Area 3	8.6
Area 4	21
Area 5	16.3
Area 6	25.1
Area 7	42.7
Area 8	4
Area 9	25.6
Area 10	1.7
Area 11	26.1
Total	180.5

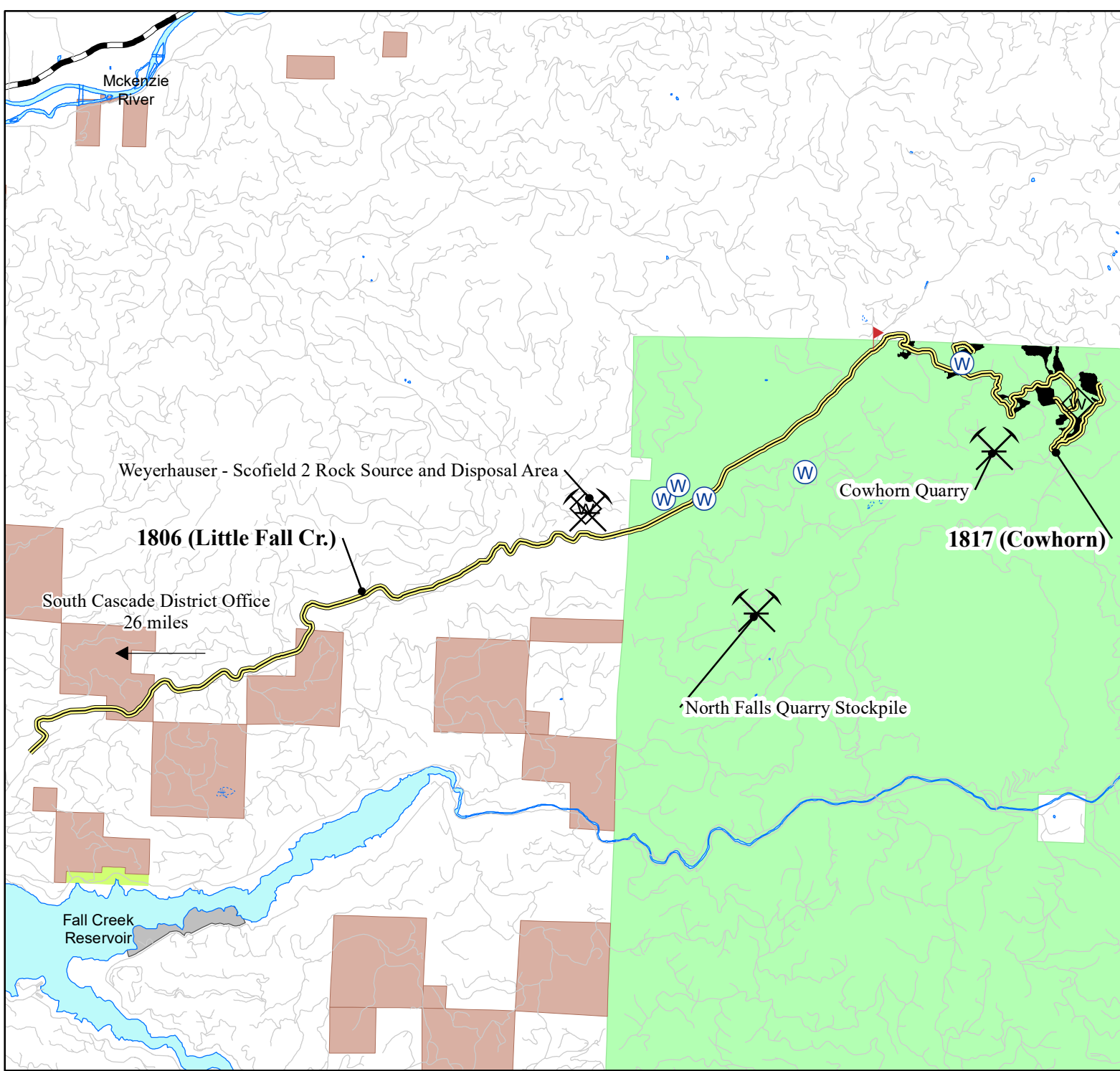


- Legend**
- Timber Sale Boundary
 - Dominant Tree Release Gap
 - Water Source
 - Gate
 - USFS System Road
 - Temporary Road
 - Fire Trail Construction
 - Disposal Area

EXHIBIT "A"
 Sale No. SW-341-2020-GF7919-01
 Twins GNA Timber Sale
 Section 1, 2, 3, & 4 T18S, R2E W.M.
 Lane County, Oregon
 Regulated Use Area WL-3
 Willamette National Forest

Approximate Net Acres	
Area #	Acres (Partial Cut)
Area 1	4.6
Area 2	4.8
Area 3	8.6
Area 4	21
Area 5	16.3
Area 6	25.1
Area 7	42.7
Area 8	4
Area 9	25.6
Area 10	1.7
Area 11	26.1
Total	180.5





Legend

- Water Source
- Disposal Area
- Rock Quarry
- Timber Sale Boundary
- Haul Route
- Warning Sign

Ownership

- Oregon Parks and Recreation Department
- US Bureau of Land Management
- US Forest Service
- US Army Corps of Engineers

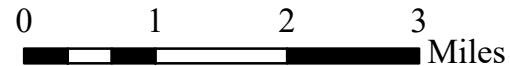
Waterbodies

- Waterbodies
- Wetlands, Marsh

Road

- Paved
- Status and/or surface unknown

EXHIBIT "A"
VICINITY MAP
 Sale No. SW-341-2020-GF7919-01
 Twins GNA Timber Sale
 Section 1, 2, 3, & 4 T18S, R2E W.M.
 Lane County, Oregon
 Regulated Use Area WL-3
 Willamette National Forest
 Net Acres- 180.5



The information shown on Exhibit "A" map(s) are approximate locations. Exact locations of features represented by map symbols will be determined on site and shall depend upon the conditions that exist on site. Activities shall be conducted based upon features determined on site rather than features shown on maps.