

EXHIBIT "A"

Legend

Boundaries

- Timber Sale Boundary
- County Line
- Right of Way (Posted)

Roads

- == Surfacd Road
- == Unsurfaced Road
- New Construction

Streams

- Type F Stream
- Type N Stream
- Stream Buffer
- Green Tree Retention Area
- Reforestation Area

- + Project Point
- Ⓢ Stockpile
- ◆ Land Survey Monument

OF TIMBER SALE CONTRACT NO. WO-341-2020-W00787-01

BIG GREEN

PORTIONS OF SECTION 18, T10S, R07W,
& SECTIONS 12 & 13, T10S, R08W, W.M.,
BENTON & LINCOLN COUNTIES, OREGON

GROSS ACRES = 61
NET ACRES = 50

This product is for informational use and may not have been prepared for or be suitable for legal, engineering or survey purposes. Users of this information should review or consult the primary data and information sources to ascertain the usability of this information.

Scale

1:12,000



Created By: Blake McKinley
blake.mckinley@oregon.gov
Date: 05/02/2019

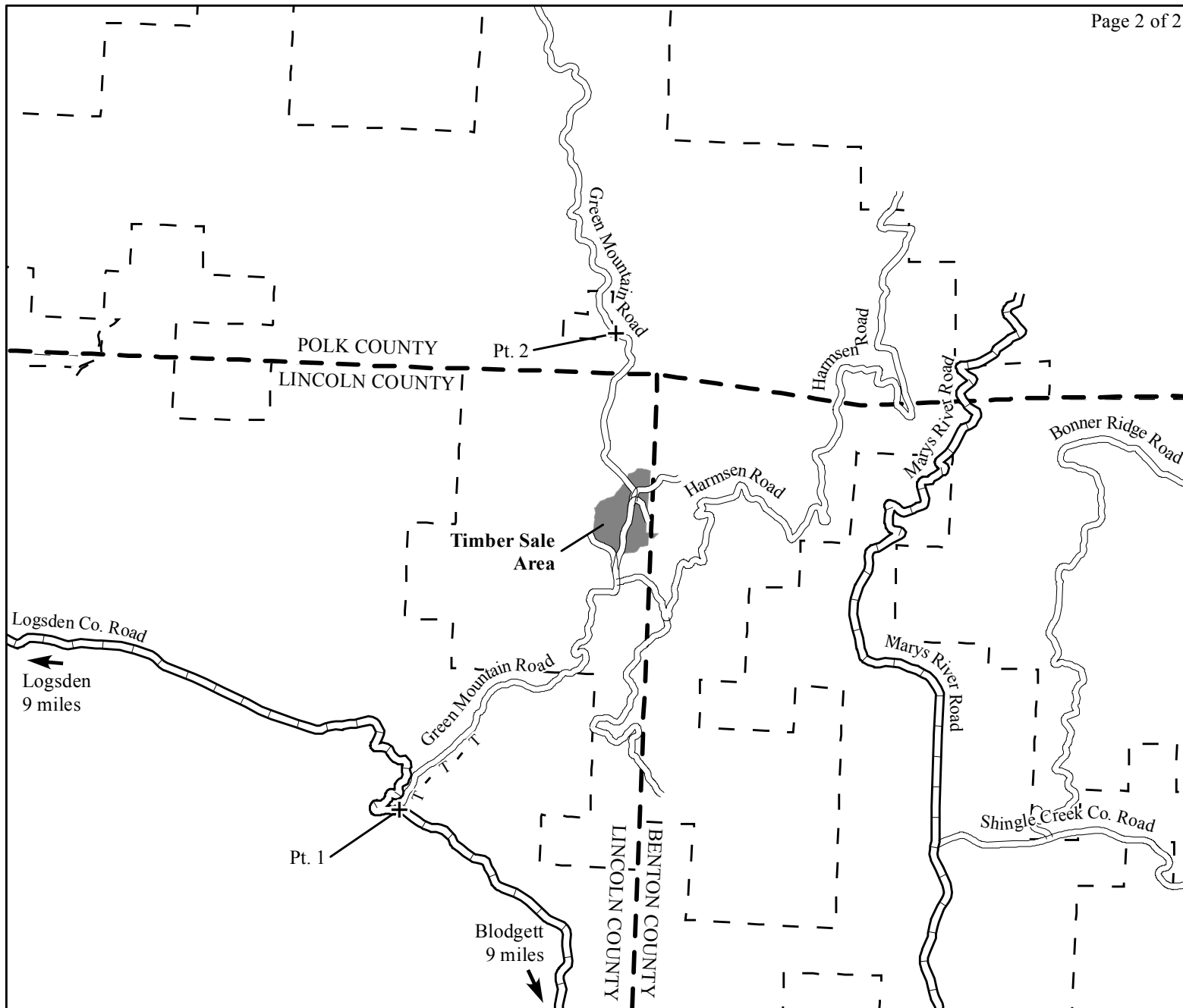









EXHIBIT "A"

VICINITY MAP
OF TIMBER SALE CONTRACT NO. WO-341-2020-W00787-01
BIG GREEN
PORTIONS OF SECTION 18, T10S, R07W,
& SECTIONS 12 & 13, T10S, R08W, W.M.,
BENTON & LINCOLN COUNTIES, OREGON

Legend

-  Timber Sale Area
-  State Forest Property Boundary
- Roads**
-  County Road
-  Surfaced Road
-  Countyline
-  Project Point
-  Buried Utility Lines

This product is for informational use and may not have been prepared for or be suitable for legal, engineering or survey purposes. Users of this information should review or consult the primary data and information sources to ascertain the usability of this information.

Scale

1:48,000



Created By: Blake McKinley
bmckinley@odf.state.or.us
Date: 05/02/2019