

**EXHIBIT A**  
 Timber Sale Contract No.  
 TL-341-2020-W00754-01

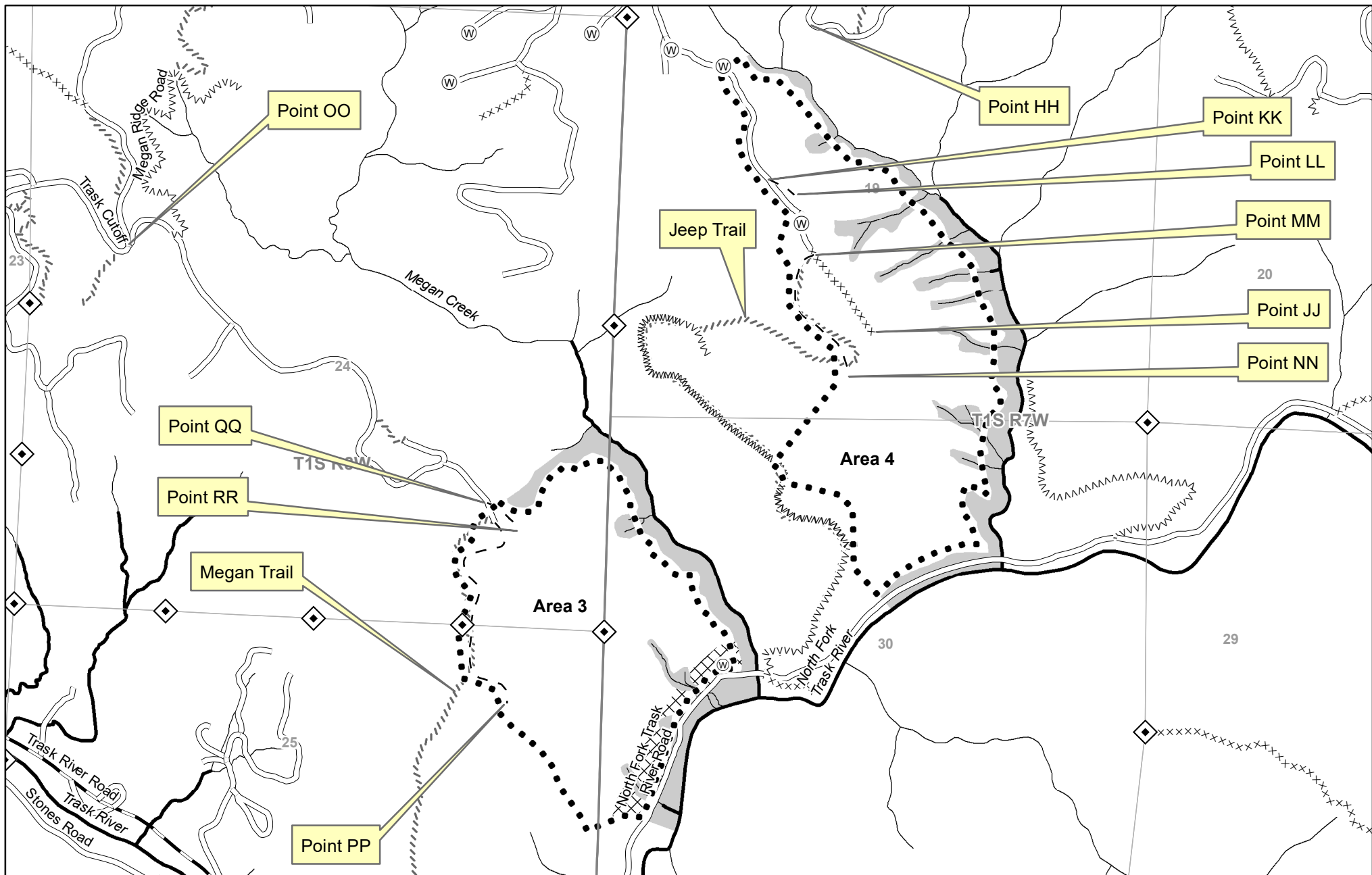
Stones Throw  
 Portions of Sections  
 12, 13, 14, 24, 25 of T1S R8W,  
 & Sections 19, 30 of T1S R7W,  
 W.M. Tillamook County, Oregon

Area	Type of Operation	Acres	
		Gross	Net
1	Modified Clearcut	83	65
2	Modified Clearcut	120	98
3	Modified Clearcut	118	97
4	Modified Clearcut	140	108
Total		461	368

Tillamook District GIS

07/17/2019

This product is for informational use and may not have been prepared or suitable for legal, engineering, or surveying purposes.



- |  |   |  |
|--|---|--|
| <ul style="list-style-type: none"> <li> Rock source</li> <li> Stock pile</li> <li> Waste area</li> <li> Bridge</li> <li> Gate</li> <li> Survey corner</li> </ul> | <ul style="list-style-type: none"> <li> Seasonal Restriction Area</li> <li> Buffer</li> <li> Area boundary</li> <li> Sale boundary</li> <li> Ownership boundary</li> <li> Fish stream</li> <li> Non-fish stream</li> <li> 200' Contour</li> <li> 40' Contour</li> </ul> | <ul style="list-style-type: none"> <li> Unsurfaced road</li> <li> Surfaced road</li> <li> Paved road</li> <li> Abandoned road</li> <li> Blocked road</li> <li> Road construction</li> <li> OHV trail</li> <li> Railroad</li> </ul> |
|--|---|--|

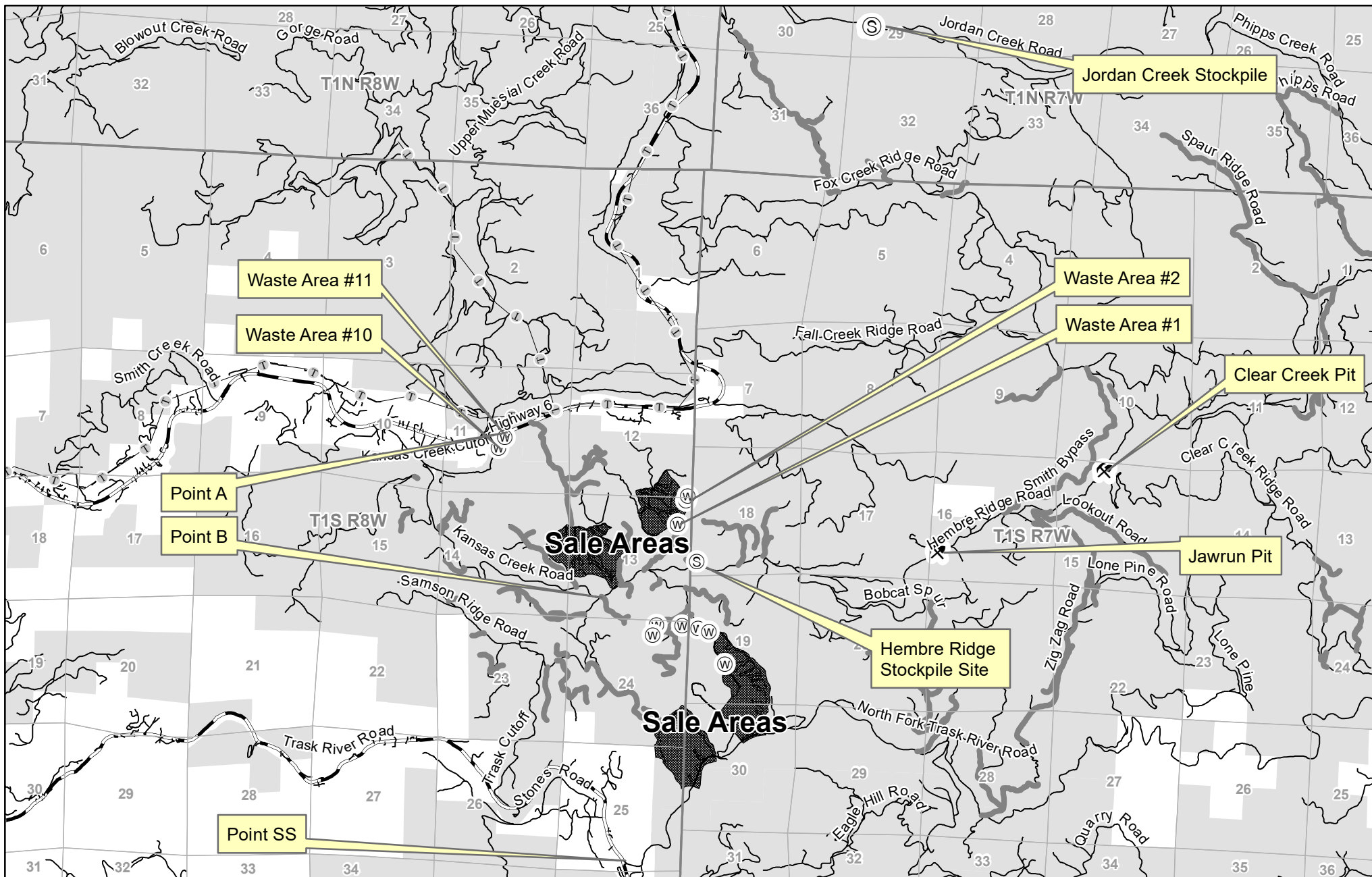
**EXHIBIT A**  
 Timber Sale Contract No.  
 TL-341-2020-W00754-01  
 Stones Throw  
 Portions of Sections  
 12, 13, 14, 24, 25 of T1S R8W,  
 & Sections 19, 30 of T1S R7W,  
 W.M. Tillamook County, Oregon

1,000      0      1,000 Feet

Area	Type of Operation	Acres	
		Gross	Net
1	Modified Clearcut	83	65
2	Modified Clearcut	120	98
3	Modified Clearcut	118	97
4	Modified Clearcut	140	108
Total		461	368

Tillamook District GIS  
 07/17/2019  
 This product is for informational use and may  
 not have been prepared or suitable for  
 legal, engineering, or surveying purposes.





- |                              |                   |                   |
|------------------------------|-------------------|-------------------|
| Rock source                  | Major road        | Brushing required |
| Stock pile                   | Other road        |                   |
| Waste area                   | Transmission line |                   |
| Bridge                       | Railroad          |                   |
| Gate                         | Timber sale       |                   |
| Domestic water supply intake | ODF ownership     |                   |

#### EXHIBIT A - VICINITY MAP


Timber Sale Contract No.

TL-341-2020-W00754-01

Stones Throw

Portions of Sections

12, 13, 14, 24, 25 of T1S R8W,  
& Sections 19, 30 of T1S R7W,  
W.M. Tillamook County, Oregon



Tillamook District GIS  
07/09/2019

This product is for informational use and may  
not have been prepared or suitable for  
legal, engineering, or surveying purposes.