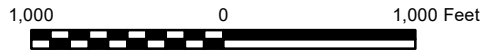


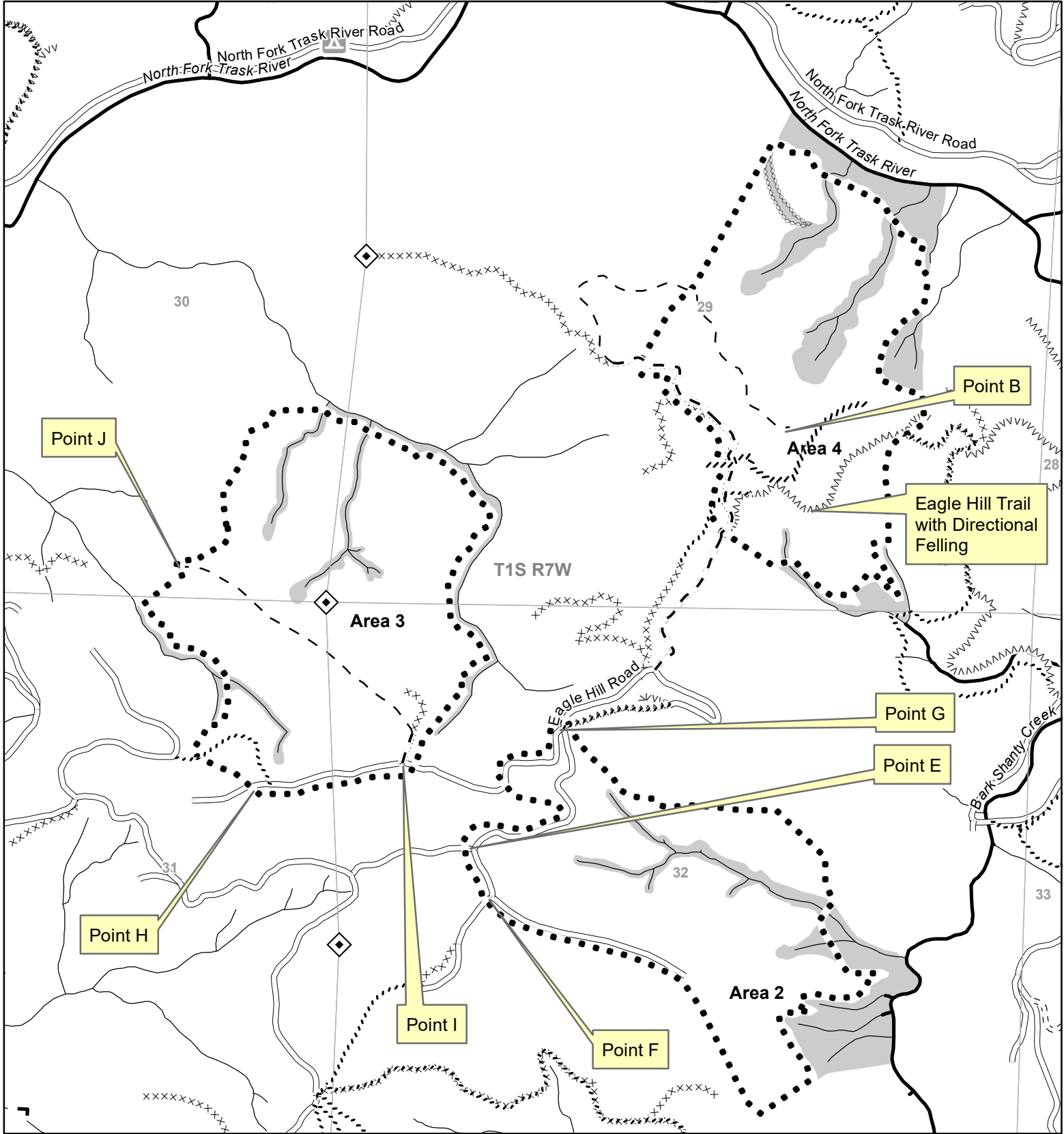
- Rock source
- Stock pile
- Waste area
- Bridge
- Gate
- Survey corner
- Buffer
- Unposted Buffer
- Area boundary
- Sale boundary
- Ownership boundary
- Fish stream
- Non-fish stream
- Unsurfaced road
- Surfaced road
- Paved road
- Abandoned road
- Historic Toll Road Trail
- Blocked road
- Road construction
- OHV trail
- Non-motorized trail
- Transmission line
- Railroad
- Campsite

EXHIBIT A
Timber Sale Contract
No. TL-341-2020-W00750-01
JETHRO TOLL
Section(s) 5, 6 of T2S R7W,
Section(s) 29, 30, 31, 32 of
T1S R7W W.M.
Tillamook County, Oregon



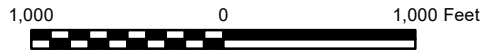
Area	Type of Operation	Acres	
		Gross	Net
1	Modified Clearcut	130	111
2	Modified Clearcut	97	75
3	Modified Clearcut	124	112
4	Modified Clearcut	116	89
Total		467	387

Tillamook District GIS
 9/10/2018
 This product is for informational use and may not have been prepared or suitable for legal, engineering, or surveying purposes.



- Rock source
- Stock pile
- Waste area
- Bridge
- Gate
- Survey corner
- Buffer
- Unposted Buffer
- Area boundary
- Sale boundary
- Ownership boundary
- Fish stream
- Non-fish stream
- Unsurfaced road
- Surfaced road
- Paved road
- Abandoned road
- Historic Toll Road Trail
- Blocked road
- Road construction
- OHV trail
- Non-motorized trail
- Transmission line
- Railroad
- Campsite

EXHIBIT A
Timber Sale Contract
No. TL-341-2020-W00750-01
JETHRO TOLL
 Section(s) 5, 6 of T2S R7W,
 Section(s) 29, 30, 31, 32 of
 T1S R7W W.M.
 Tillamook County, Oregon



Area	Type of Operation	Acres	
		Gross	Net
1	Modified Clearcut	130	111
2	Modified Clearcut	97	75
3	Modified Clearcut	124	112
4	Modified Clearcut	116	89
Total		467	387

Tillamook District GIS
 9/10/2018
 This product is for informational use and may not have been prepared or suitable for legal, engineering, or surveying purposes.

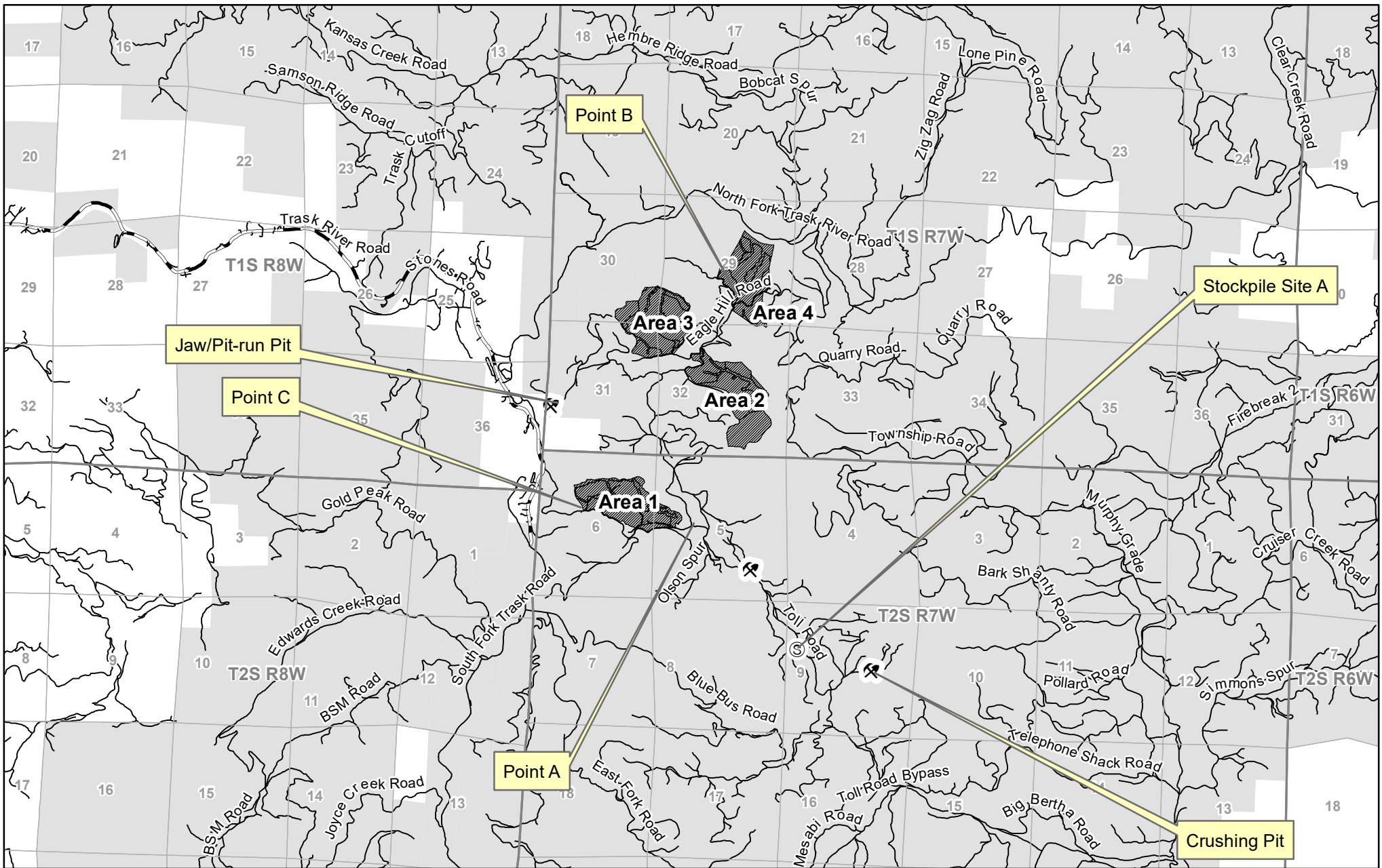


EXHIBIT A - VICINITY MAP

Timber Sale Contract
 No. TL-341-2020-W00750-01
JETHRO TOLL
 Section(s) 5, 6 of T2S R7W,
 Section(s) 29, 30, 31, 32 of
 T1S R7W W.M.
 Tillamook County, Oregon

Tillamook District GIS

05/30/2019

This product is for informational use and may not have been prepared or suitable for legal, engineering, or surveying purposes.

- | | | |
|------------------------------|-------------------|-------------------|
| Rock source | Major road | Brushing required |
| Stock pile | Other road | |
| Waste area | Transmission line | |
| Bridge | Railroad | |
| Gate | Timber sale | |
| Domestic water supply intake | ODF ownership | |

