

## Legend

- Timber Sale Boundary
- Stream Buffer Boundary
- ODF Ownership Boundary
- == Highways
- == Surfed Roads
- Unsurfaced Roads
- - - New Road Construction
- == Type-F Stream
- == Type-N Stream
- Stream Buffer
- Gate
- ✕✕ Road Blockage
- BPA Power Lines
- Section Lines

## EXHIBIT A

FOR TIMBER SALE CONTRACT #FG-341-2020-W00557-01  
 STAR DATE 2020  
 PORTIONS OF SECTIONS 4 & 9, T5N, R3W, W.M.,  
 COLUMBIA COUNTY, OREGON

Forest Grove District GIS  
 March, 2020

This product is for informational use and may not be  
 suitable for legal, engineering, or surveying purposes.



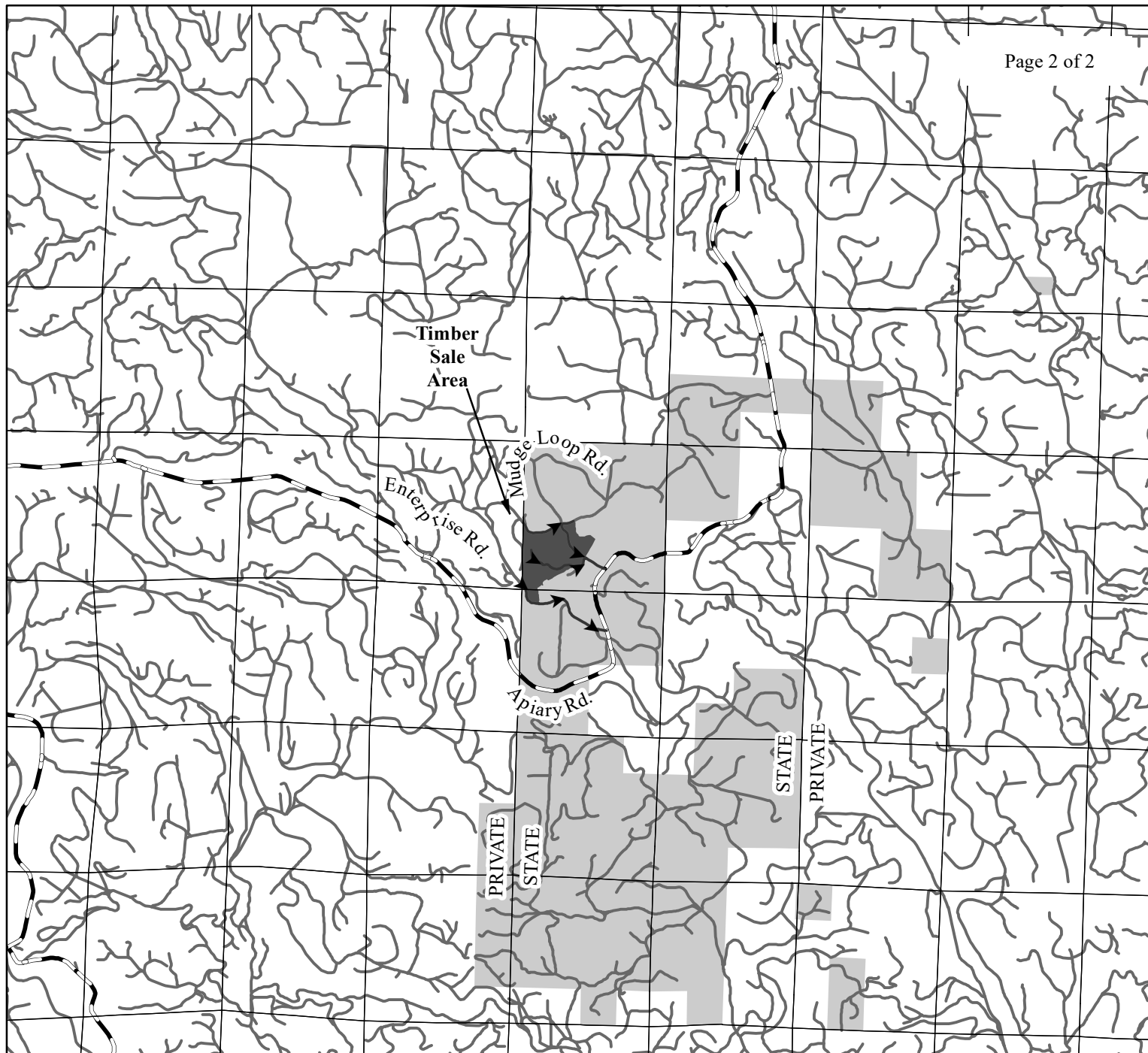
APPROXIMATE NET ACRES

96 ACRES (MC)

1:12,000

1 inch = 1,000 feet











## EXHIBIT A

VICINITY MAP  
FOR TIMBER SALE CONTRACT #FG 341-2020-W00557-01  
STAR DATE 2020  
PORTIONS OF SECTIONS 4 & 9, T5N, R3W, W.M.,  
COLUMBIA COUNTY, OREGON

### Legend

-  Timber Sale Area
-  Haul Route Road
-  Surfaced Roads
-  Paved Roads
-  ODF Ownership
-  Section Lines

Forest Grove District GIS  
March, 2020

This product is for informational use and may not be  
suitable for legal, engineering, or surveying purposes.



1:63,360

1 inch = 1 mile

