

## LEGEND

- • • • • Timber Sale Boundary
- Stream Buffer Boundary
- | - | ODF Ownership Boundary
- ==== Surfaced Road
- ==== Paved Road
- - - New Road Construction
- ////// Recreation Trail
- Type-F Stream
- Type-N Stream
- Stream Buffer
- Ⓢ Waste Area
- Buried Electric Transmission Lines
- Sections

## EXHIBIT A

FOR TIMBER SALE CONTRACT #FG-341-2020-W00548-01  
SUNSET REST  
PORTIONS OF SECTIONS 28, 29, & 32, T4N, R6W, W.M.  
CLATSOP COUNTY, OREGON

Forest Grove District GIS  
June, 2019

This product is for informational use and may not be  
suitable for legal, engineering, or surveying purposes.

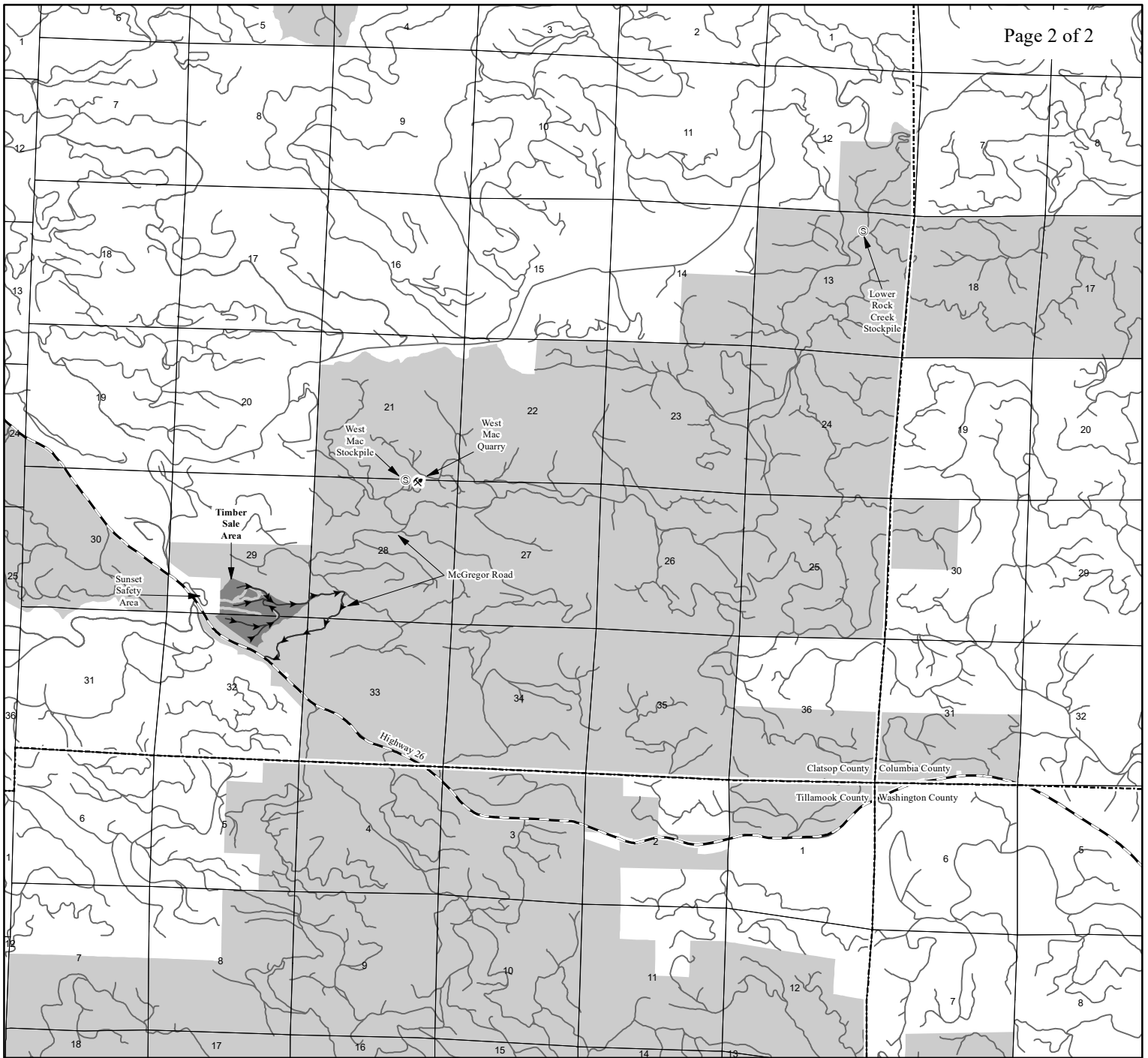


1:12,000










1 inch = 1,000 feet

APPROXIMATE NET ACRES = 88





## LEGEND

-  Timber Sale Area
-  Haul Route Road
-  Surfaced Road
-  Highway
-  Quarry
-  Stockpile
-  ODF Ownership
-  County Line
-  Section Line

## EXHIBIT A

VICINITY MAP  
FOR TIMBER SALE CONTRACT #FG-341-2020-W00548-01  
SUNSET REST  
PORTIONS OF SECTIONS 28, 29, & 32, T4N, R6W, W.M.  
CLATSOP COUNTY, OREGON

Forest Grove District GIS  
June, 2019

This product is for informational use and may not be  
suitable for legal, engineering, or surveying purposes.



1:63,360  
1 in = 1 miles

