

Legend

Boundaries

- Timber Sale Boundary
- Green Tree Retention Area
- Stream Buffer
- Slope Buffer

Marbled Murrelet Management Area

- Occupied Habitat
- Non-Habitat Buffer

Roads

- Surfaced Road
- == Unsurfaced Road

Streams

- Type F Stream
- Type N Stream
- ⊕ Project Point
- ⊙ Stockpile
- ◆ Land Survey Monument
- ▲ Parent Trees

EXHIBIT "A"

OF TIMBER SALE CONTRACT NO. WO-341-2020-W00378-01
WOLF JUNCTION
PORTIONS OF SECTIONS 30 & 31, T11S, R08W,
AND SECTIONS 25 & 36, T11S, R09W, W.M.,
LINCOLN COUNTY, OREGON.

This product is for informational use and may not have been prepared for or be suitable for legal, engineering or survey purposes. Users of this information should review or consult the primary data and information sources to ascertain the usability of this information.

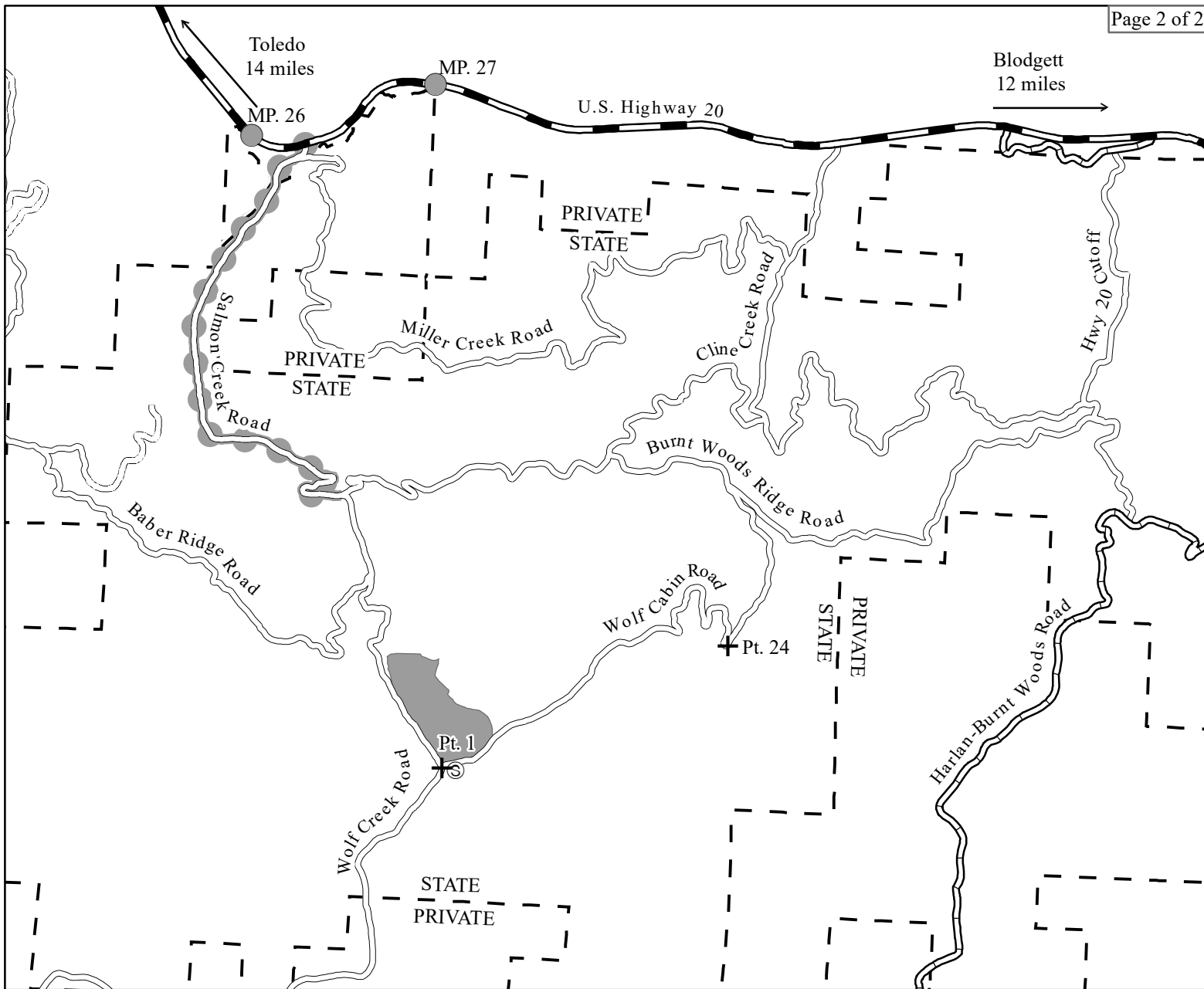
Scale
1:12,000



	GROSS AREA ACRES	NET ACRES
1 (MC)	91	73
TOTAL	91	73



Date: 11/25/2019



Legend









-  Timber Sale Area
-  Highway
-  County Road
-  Surfaced Road
-  Ownership
-  Seasonally Restricted
-  Project Point
-  StockPile

EXHIBIT "A"

VICINITY MAP
OF TIMBER SALE CONTRACT NO. WO-341-2020-W00378-01
WOLF JUNCTION
PORTIONS OF SECTIONS 30 & 31, T11S, R08W,
AND SECTIONS 25 & 36, T11S, R09W, W.M.,
LINCOLN COUNTY, OREGON.

This product is for informational use and may not have
been prepared for or be suitable for legal, engineering or
survey purposes. Users of this information should
review or consult the primary data and information
sources to ascertain the usability of this information.

	GROSS AREA	NET ACRES
1 (MC)	91	73
TOTAL	91	73

Scale
1:45,000



Date: 11/19/2019

