

Legend

- Ownership
- Timber Sale Boundary
- Green Tree Retention Area (GTR)
- Stream Buffer
- Marbled Murrelet Management Area
- Occupied Habitat
- Non-Habitat Buffer
- Reforested Area
- Surfaced Road
- Unsurfaced Road
- New Construction
- Type "F" Stream
- Type "N" Stream
- Project Point
- Parent Tree
- Land Survey Monument

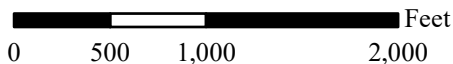
EXHIBIT "A"

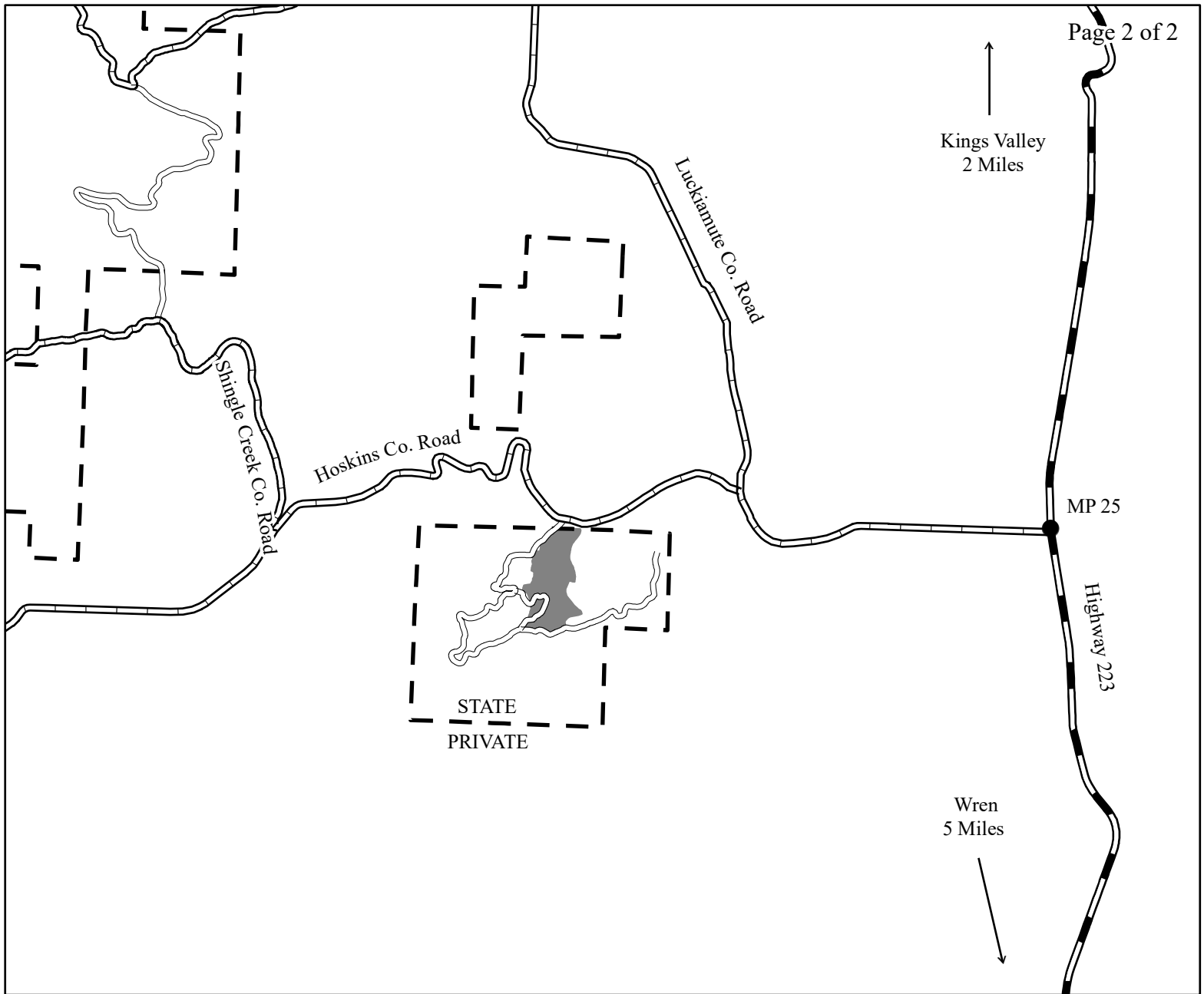
OF TIMBER SALE CONTRACT NO.
 WO-341-2020-W00343-01
 SOHO
 PORTIONS OF SECTIONS 25 AND 36
 OF T10S, R7W, W.M.
 BENTON COUNTY, OREGON.

AREA	GROSS ACRES	NET ACRES
1 (MC)	66	60
TOTAL	66	60

This product is for informational use and may not have been prepared for or be suitable for legal, engineering or survey purposes. Users of this information should review or consult the primary data and information sources to ascertain the usability of this information

Approximate Scale 1" = 1000'










STATE
PRIVATE

EXHIBIT "A"

VICINITY MAP
OF TIMBER SALE CONTRACT NO.
WO-341-2020-W00343-01
SOHO
PORTIONS OF SECTIONS 25 AND 36
OF T10S, R7W, W.M.
BENTON COUNTY, OREGON.

Legend

-  Ownership
-  Timber Sale Area
-  Highway
-  County Road
-  Surfaced Road

This product is for informational use and may not have been prepared for or be suitable for legal, engineering or survey purposes. Users of this information should review or consult the primary data and information sources to ascertain the usability of this information



1:48,000

