


**Exhibit "A"**  
**Map 1 of 2**

OF TIMBER SALE CONTRACT NO. 341-2020-W00339-01  
Millicoma Flats 2  
PORTIONS OF SECTIONS 9 & 16, T24S, R11W, W.M.  
COOS COUNTY, OREGON

TOTAL NET ACRES = 19



1 inch = 500 feet



**Legend**

- Timber Sale Boundary
- Potential Waste Areas
- Project Points

**Roads**

- All Weather
- Highway
- Seasonal
- New Road to Construct
- Landing to Construct

- Green Tree Retention

**Streams**

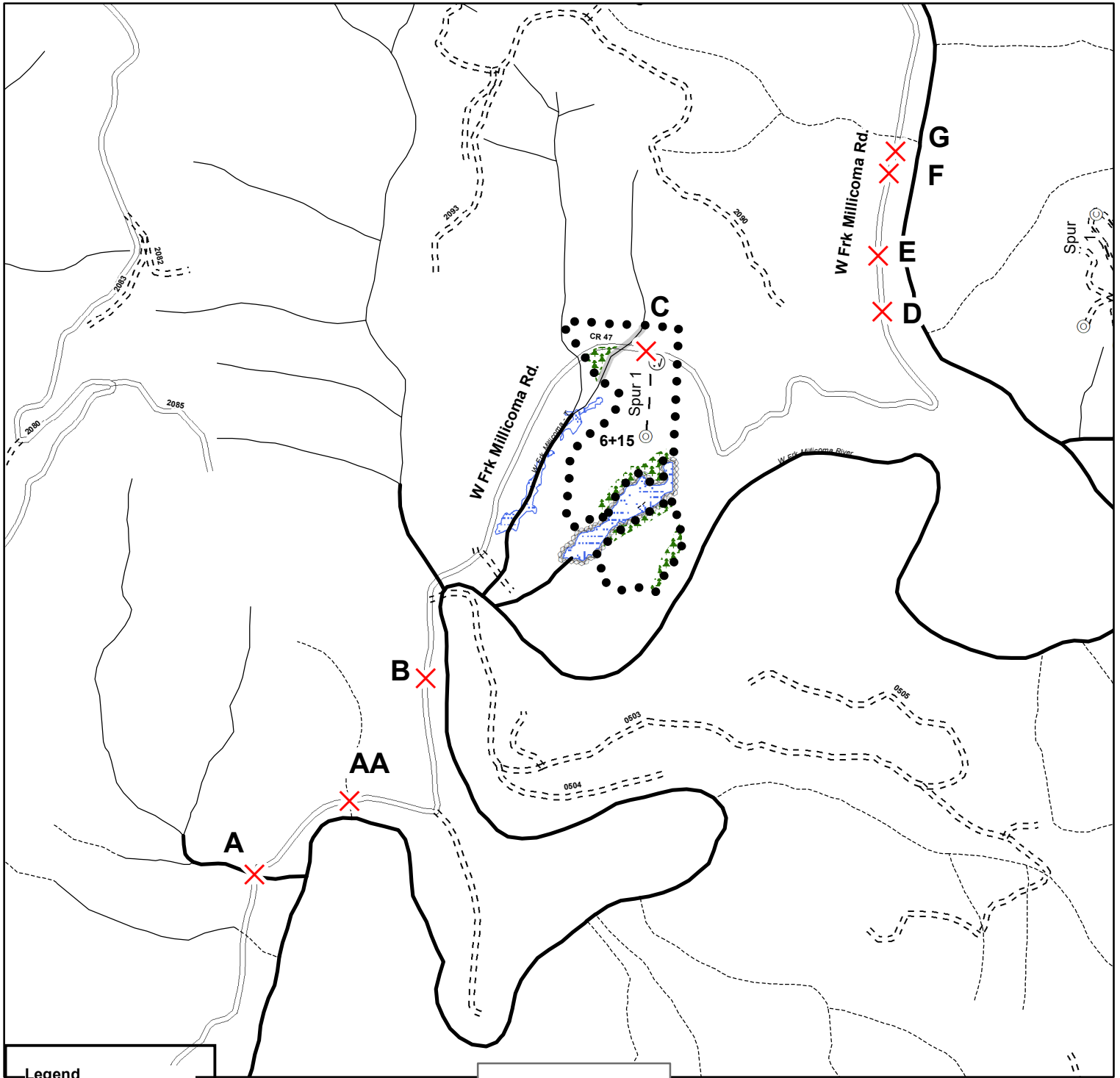
- Fish
- Nonfish
- Unknown

- WetlandInner25FootBuffer
- Wetlands
- 25footbuffers

This product is for informational use and may not have been prepared for or be suitable for legal, engineering or surveying purposes. Users of this information should review or consult the primary data and information sources to ascertain the usability of this information.



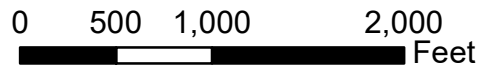
"STEWARDSHIP IN FORESTRY"



**Exhibit "A"**  
**Map 2 of 2**

OF TIMBER SALE CONTRACT NO. 341-2020-W00339-01  
Millicoma Flats 2  
PORTIONS OF SECTIONS 9 & 16, T24S, R11W, W.M.  
COOS COUNTY, OREGON

TOTAL NET ACRES = 19



1 inch = 1,000 feet



"STEWARDSHIP IN FORESTRY"

**Legend**

- Timber Sale Boundary
- Potential Waste Areas
- Project Points

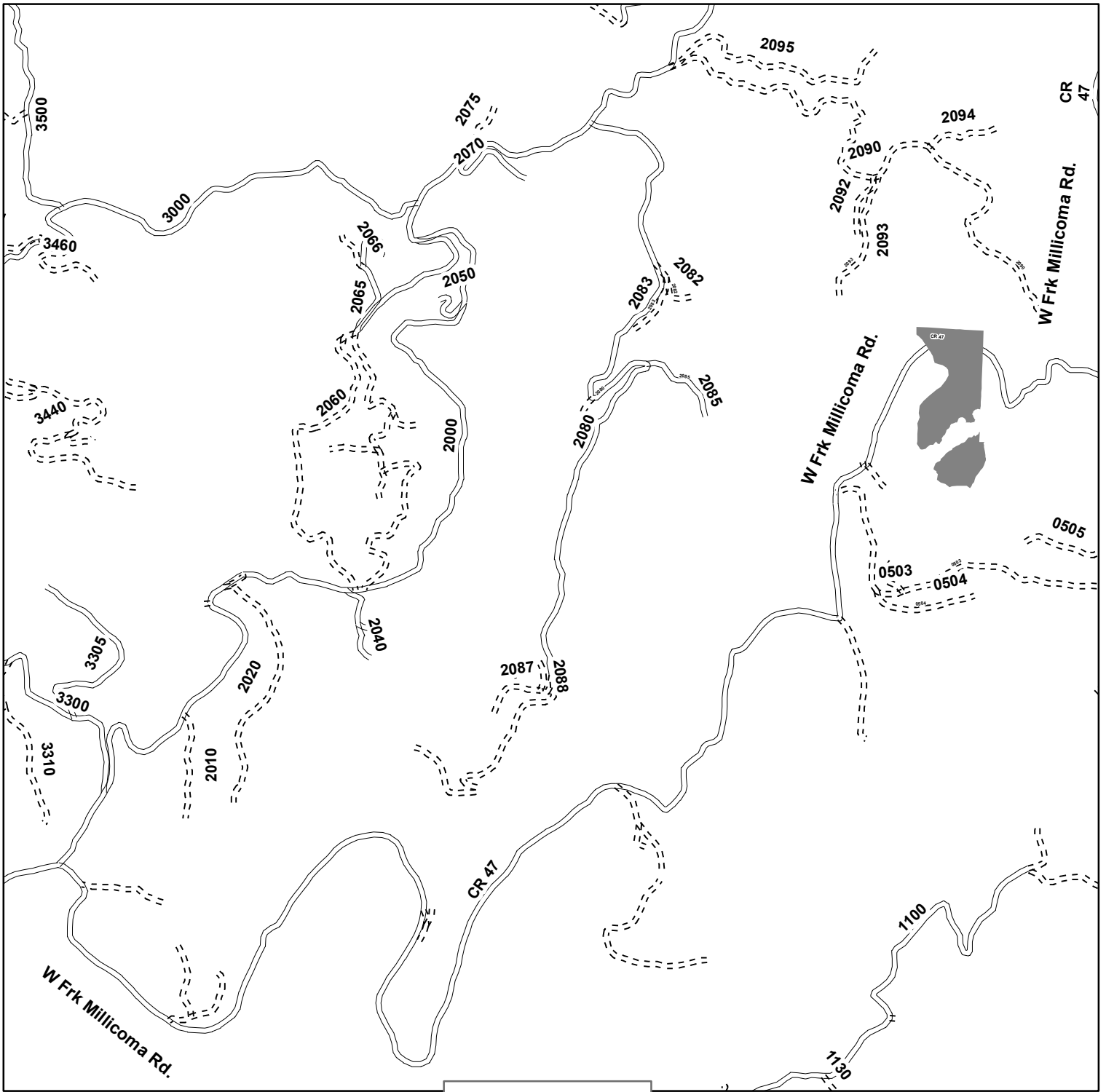
**Roads**

- All Weather
- Highway
- Seasonal
- New Road to Construct
- Landing to Construct
- Green Tree Retention

**Streams**

- Fish
- Nonfish
- Unknown
- WetlandInner25FootBuffer
- Wetlands
- 25footbuffers

This product is for informational use and may not have been prepared for or be suitable for legal, engineering or surveying purposes. Users of this information should review or consult the primary data and information sources to ascertain the usability of this information.



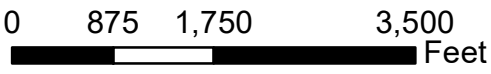
### Vicinity Map

OF TIMBER SALE CONTRACT NO. 341-2020-W00339  
 Millicoma Creek 2  
 PORTIONS OF SECTIONS 9 & 16, T24S, R11W, W.M.  
 COOS COUNTY, OREGON

TOTAL NET ACRES = 19

**Legend**

- Timber Sale Boundary
- Roads**
- All Weather
- Highway
- Seasonal



1 inch = 1,667 feet



This product is for informational use and may not have been prepared for or be suitable for legal, engineering or surveying purposes. Users of this information should review or consult the primary data and information sources to ascertain the usability of this information.

"STEWARDSHIP IN FORESTRY"