

Legend

- Timber Sale Boundary
- ◆◆◆◆◆ Posted Area Boundary
- ~~~~~ Stream Buffer Boundary
- ┌ ┐ ODF Ownership Boundary
- Surfed Road
- - - New Road Construction
- ////// Recreation Trails
- Type-F Stream
- Type-N Stream
- Stream Buffer
- Electric Transmission Lines
- Sections

EXHIBIT A

FOR TIMBER SALE CONTRACT #FG-341-2020-W00257-01
ELECTRIC HORSEMAN
PORTIONS OF SECTIONS 2 & 3, T1N, R6W, W.M.,
TILLAMOOK COUNTY, OREGON

Forest Grove District GIS
August, 2019


This product is for informational use and may not be
suitable for legal, engineering, or surveying purposes.



APPROXIMATE NET ACRES

AREA 1	88 ACRES (MC)
AREA 2	17 ACRES (MC)
TOTAL	105 ACRES

1:12,000
1 inch = 1,000 feet



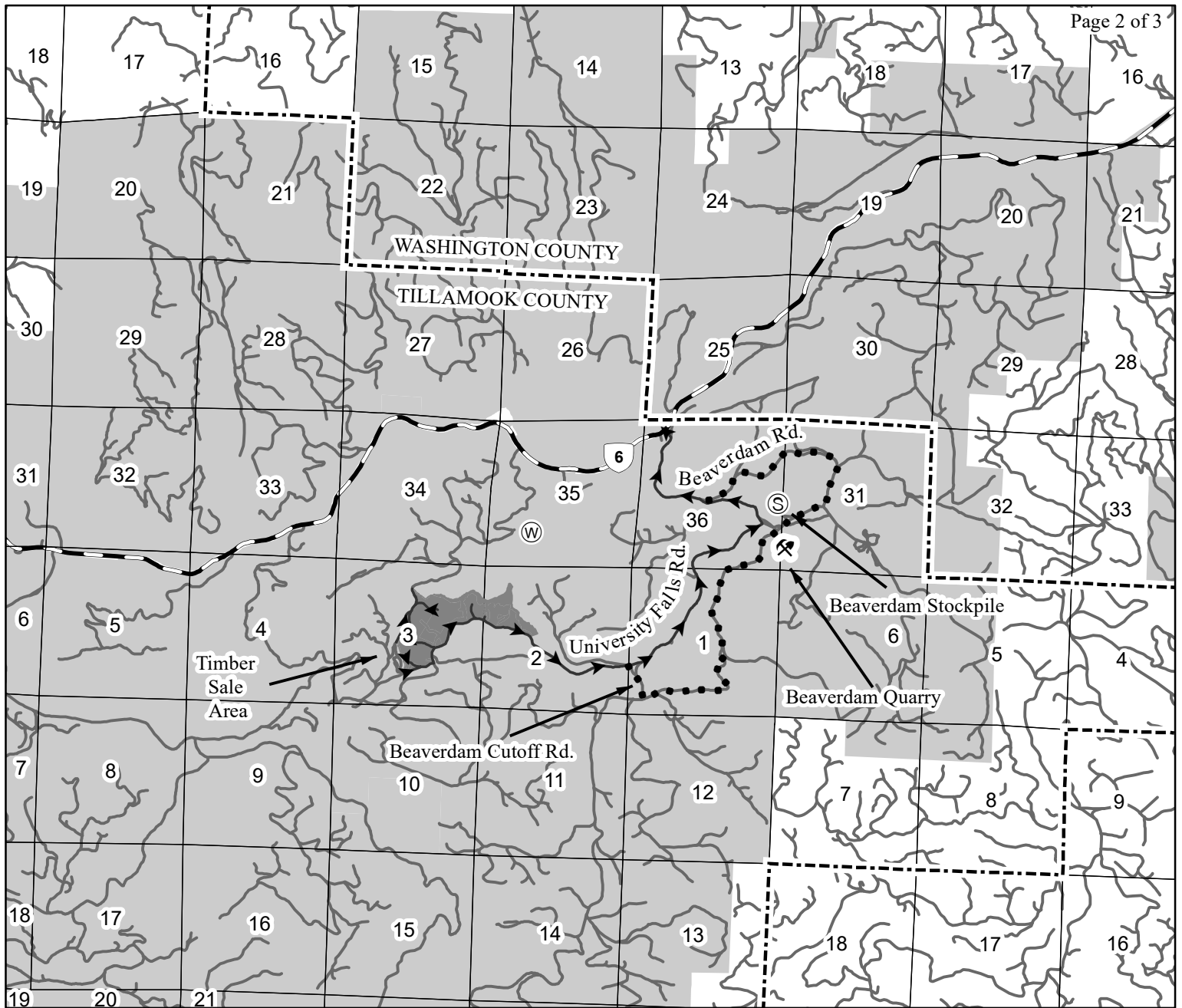


EXHIBIT A

VICINITY MAP
FOR TIMBER SALE CONTRACT FG-341-2019-W00257-01
ELECTRIC HORSEMAN
PORTIONS OF SECTIONS 2 & 3, T1N, R6W, W.M.
TILLAMOOK COUNTY, OREGON

Forest Grove District GIS
August, 2019

This product is for informational use and may not be
suitable for legal, engineering, or surveying purposes.

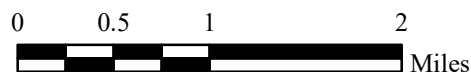


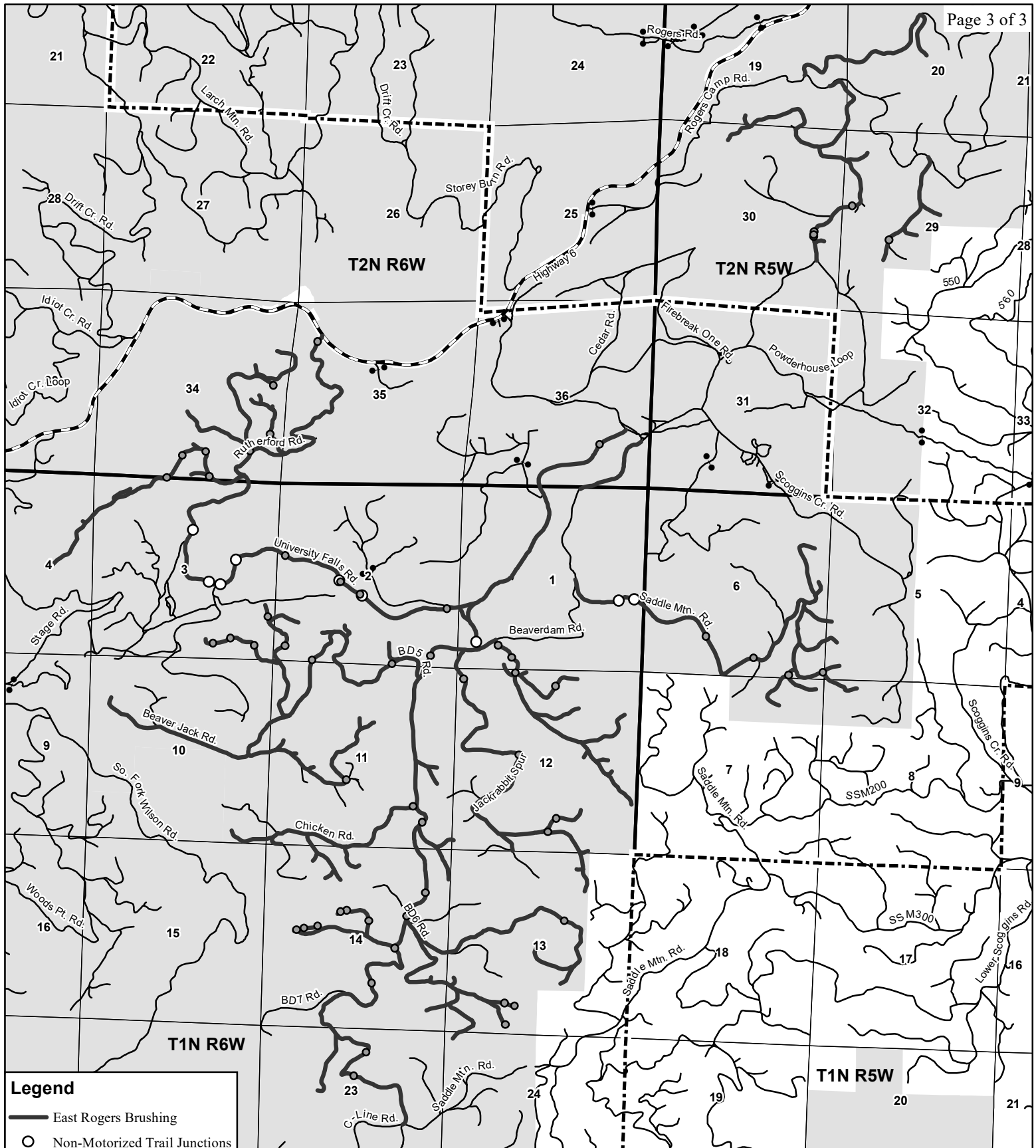
Legend

- Timber Sale Area
- Summer Haul Route
- Winter Haul Route
- Highways
- Surfaced Roads
- County Line
- Sections
- ODF Ownership
- Waste Area
- Stockpile
- Quarry

1:63,360

1 inch = 1 miles





Legend

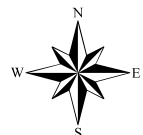
- East Rogers Brushing
- Non-Motorized Trail Junctions
- Motorized Trail Junctions
- Gates
- Highway
- Open Roads
- County Line
- Township Lines
- Section Lines
- ODF Ownership

Exhibit A

FOR TIMBER SALE FG-341-2020-W00257-01
ELECTRIC HORSEMAN - PROJECT NO. 4 ROAD BRUSHING

SECTIONS 19, 20, 29, & 30, T2N, R5W, W.M.
WASHINGTON COUNTY, OREGON

PORTIONS OF SECTIONS 34, 35, & 36, T2N, R6W,
SECTIONS 1, 2, 3, 4, 10, 11, 12, 13, 14, 23, & 24, T1N, R6W,
SECTIONS 5, 6, 7, & 8, T1N, R5W, W.M.
TILLAMOOK COUNTY, OREGON



0 0.25 0.5 1 Miles