

**LEGEND**

- Timber Sale Boundary
- ◆◆◆ Area Boundary
- ⊖⊖⊖ Stream Buffer Boundary
- ┌ ┐ ODF Ownership Boundary
- Surfaced Road
- Non-Project Road Construction
- /// Recreation Trail
- \* \* Road Blockage
- ⊙ Stockpile
- Type-F Stream
- Type-N Stream
- Stream Buffer
- ⊗ Hazard Tree Felling
- /// Reforested Area
- ⊠ Green Tree Retention Area
- Sections

**EXHIBIT A**

FOR TIMBER SALE CONTRACT #FG-341-2020-W00240-01  
 SIX CEDARS  
 PORTIONS OF SECTIONS 13 & 14, T1N, R6W, W.M.  
 TILLAMOOK COUNTY, OREGON

Forest Grove District GIS  
 September, 2019

This product is for informational use and may not be  
 suitable for legal, engineering, or surveying purposes.

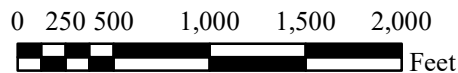


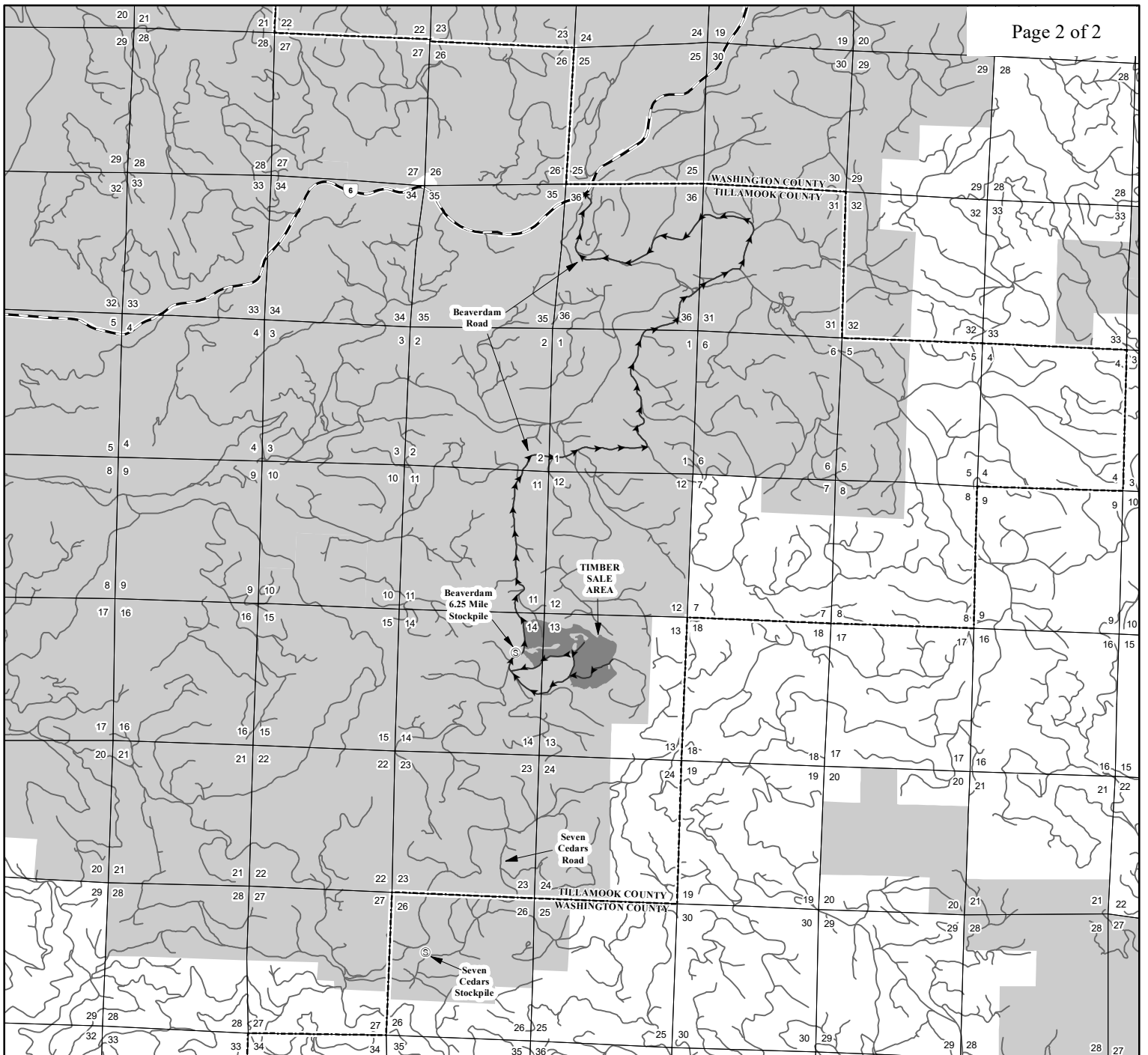
**APPROXIMATE NET ACRES**

AREA 1	94 ACRES (MC)
AREA 2	19 ACRES (MC)
<b>TOTAL</b>	<b>113 ACRES</b>









1:12,000

1 inch = 1,000 feet





**LEGEND**

-  Timber Sale Area
-  Haul Route
-  Highway
-  Surfaced Road
-  Stockpiles
-  ODF Ownership
-  County Line
-  Section Line

**EXHIBIT A**

VICINITY MAP  
 FOR TIMBER SALE CONTRACT #FG-341-2020-W00240-01  
 SIX CEDARS  
 PORTIONS OF SECTIONS 13 & 14, T1N, R6W, W.M.,  
 TILLAMOOK COUNTY, OREGON

Forest Grove District GIS  
 September, 2019

This product is for informational use and may not be  
 suitable for legal, engineering, or surveying purposes.



1:63,360  
 1 in = 1 miles

