

Legend









-  Timber Sale Area
-  Haul Route Road
-  Surfaced Roads
-  Highways
-  Stockpile
-  ODF Ownership
-  County Line
-  Section Lines

EXHIBIT A

VICINITY MAP
 FOR TIMBER SALE CONTRACT # FG-341-2020-W00231-01
 HINDSIGHT
 PORTIONS OF SECTIONS 16 & 17, T3N, R5W, W.M.,
 WASHINGTON COUNTY, OREGON

Forest Grove District GIS
 February, 2020

This product is for informational use and may not be
 suitable for legal, engineering, or surveying purposes.

1:95,040

1 inch = 1.5 mile

