

Legend

- Timber Sale Boundary
- ▬▬▬▬▬ Stream Buffer Boundary
- ▬▬▬▬▬ ODF Ownership Boundary
- ▬▬▬▬▬ Surfaced Roads
- ▬▬▬▬▬ Unsurfaced Roads
- ▬▬▬▬▬ Type-F Stream
- ▬▬▬▬▬ Type-N Stream
- ▬▬▬▬▬ Stream Buffer
- ▬▬▬▬▬ Green Tree Retention Area
- Ⓜ Helispot
- Gate
- ▬▬▬▬▬ Section Lines

EXHIBIT A

FOR TIMBER SALE CONTRACT # FG-341-2020-W00229-01
 CORNER POCKET
 PORTIONS OF SECTIONS 28 & 29, T3N, R5W, W.M.,
 WASHINGTON COUNTY, OREGON

Forest Grove District GIS
 July, 2019

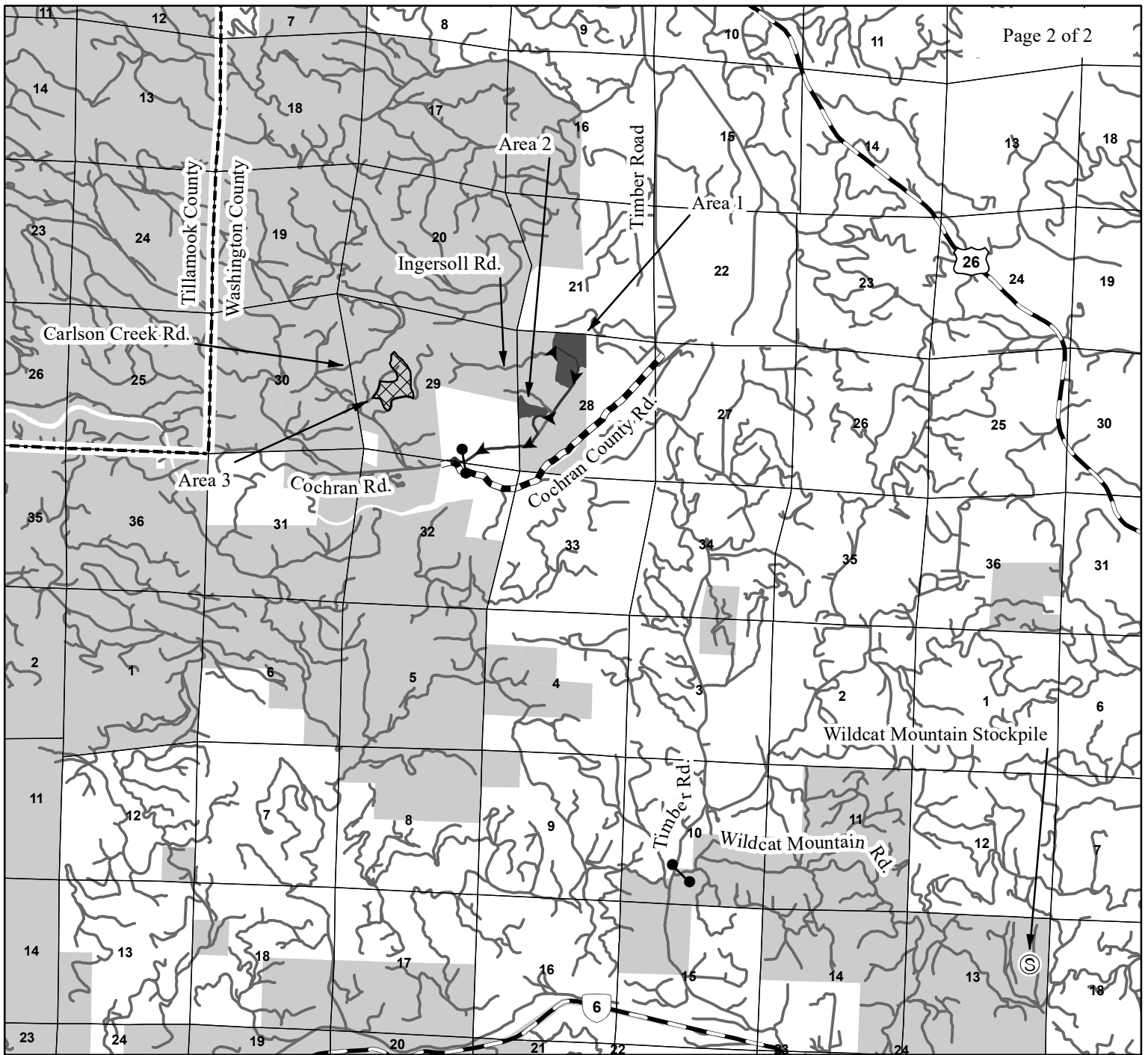
This product is for informational use and may not be
 suitable for legal, engineering, or surveying purposes.

1:12,000
 1 inch = 1,000 feet



APPROXIMATE NET ACRES

AREA 1	45 ACRES (MC)
AREA 2	11 ACRES (MC)
AREA 3	SNAG CREATION
TOTAL	56 ACRES



Legend












-  Timber Sale Area
-  Snag Creation Area
-  Haul Route Road
-  Surface Roads
-  Maintained by County
-  Highways
-  Stockpile
-  Gate
-  ODF Ownership
-  County Line
-  Section Lines

EXHIBIT A

VICINITY MAP
 FOR TIMBER SALE CONTRACT # FG-341-2020-W00229-01
 CORNER POCKET
 PORTIONS OF SECTIONS 28 & 29, T3N, R5W, W.M.
 WASHINGTON COUNTY, OREGON

Forest Grove District GIS
 July, 2019

This product is for informational use and may not be suitable for legal, engineering, or surveying purposes.



1:63,360

1 inch = 1 mile

