

Legend

- ⊙ Landing
- Timber Sale Boundary
- ODF Ownership

Roads

- ==== Unsurfaced road
- ===== Surfaced road
- Old road bed - not driveable
- - Blocked road


Streams

- Fish
- Nonfish
- - - Unknown
- ▨ Stream Buffer

Exhibit "A"

OF TIMBER SALE CONTRACT NO. 341-2019-W00781
 IRON NELSON
 PORTIONS OF SECTION 4, T17S, R7W, W.M.
 LANE COUNTY, OREGON

TOTAL NET ACRES = 108

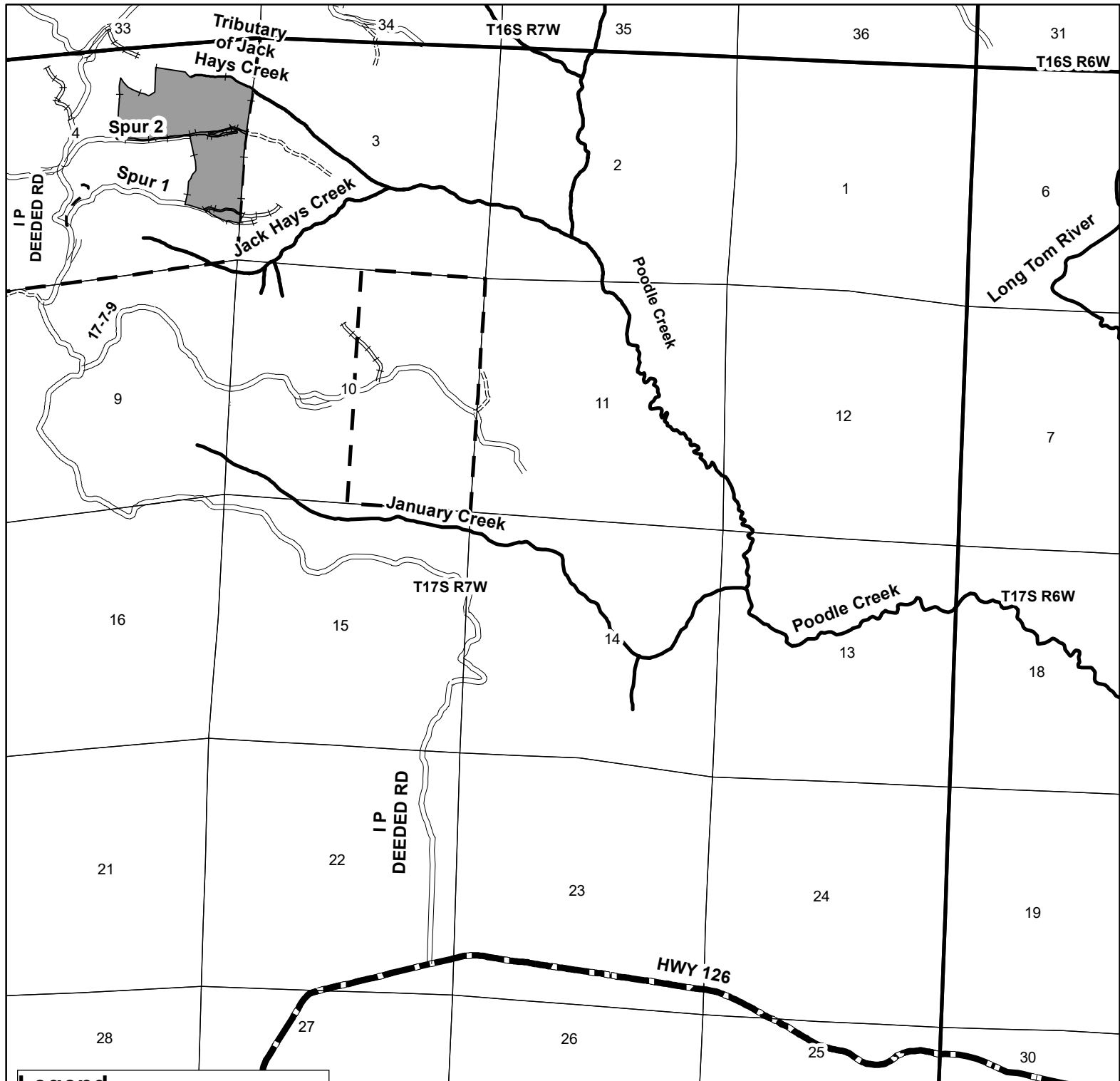


1 inch = 1,000 feet

This product is for informational use and may not have been prepared for or be suitable for legal, engineering or surveying purposes. Users of this information should review or consult the primary data and information sources to ascertain the usability of this information.



"STEWARDSHIP IN FORESTRY"

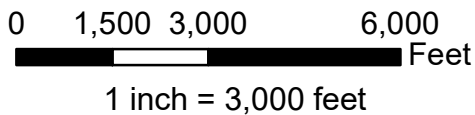


Legend

- Timber Sale Boundary
- ODF Ownership
- Roads**
- Federal & State Highway
- Surfaced road
- Dirt/Primitive Road - driveable
- Old road bed - not driveable
- Blocked road
- Streams**
- Fish

Vicinity Map

OF TIMBER SALE CONTRACT NO. 341-2019-W00781
 IRON NELSON
 PORTIONS OF SECTION 4, T17S, R7W, W.M.
 LANE COUNTY, OREGON



"STEWARDSHIP IN FORESTRY"

This product is for informational use and may not have been prepared for or be suitable for legal, engineering or surveying purposes. Users of this information should review or consult the primary data and information sources to ascertain the usability of this information.