

- Legend**
- Boundaries**
- Timber Sale Boundary
 - - - Right of Way (Posted)
- Roads**
- Highway
 - County Road
 - Surfaced Road
 - - - Unsurfaced Road
 - - - New Construction
 - Seasonal Road Restriction
- Streams**
- Type F Stream
 - Type N Stream
 - Unposted Stream Buffer
 - Stream Buffer
- Marbled Murrelet Management Area**
- ▨ Occupied Habitat
 - ▨ Non-Habitat Buffer
- Project Point**
- +
- Stockpile**
- Ⓢ
- Waste Area**
- Ⓦ
- Land Survey Monument**
- ◆
- Buried Fiber Optic Line**
- P - P -
- Partial Cut Not Required**
- ▨

EXHIBIT "A"

OF TIMBER SALE CONTRACT NO. WO-341-2019-W00775-01
 LITTLE ELK THIN
 PORTIONS OF SECTIONS 13, 23 & 24
 T11S, R09W, W.M.,
 LINCOLN COUNTY, OREGON

This product is for informational use and may not have been prepared for or be suitable for legal, engineering or survey purposes. Users of this information should review or consult the primary data and information sources to ascertain the usability of this information.

Scale

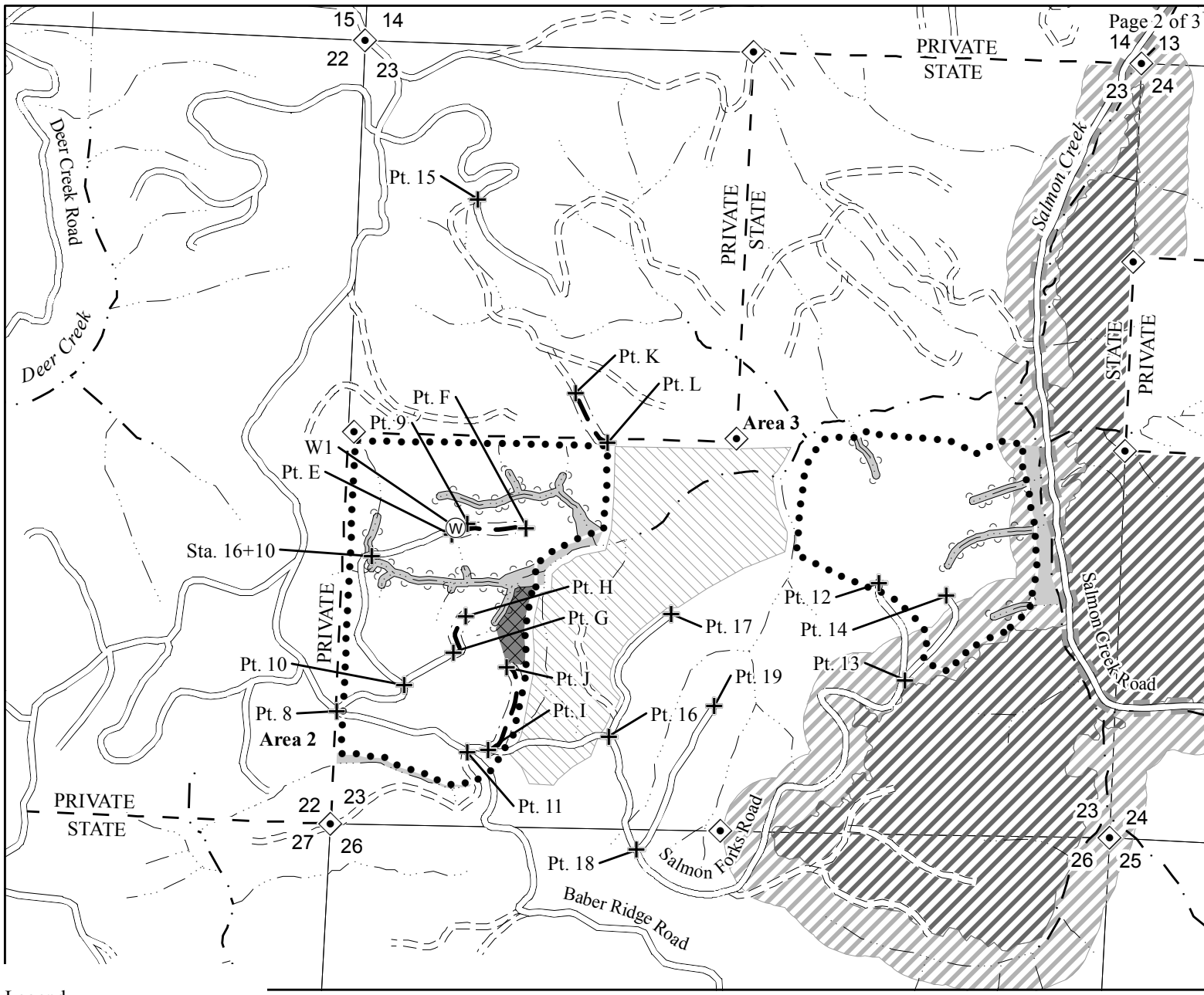
1:12,000



| | GROSS AREA | NET ACRES | ACRES |
|--------------|---------------|--------------|-------|
| 1 (PC) | 67 | 54 | |
| 2 (PC) | 74 | 63 | |
| 3 (PC) | 44 | 39 | |
| TOTAL | 185 | 156 | |



Created By: Blake McKinley
 blake.mckinley@oregon.gov
 Date: 11/05/2018



- Legend
- Boundaries
- Timber Sale Boundary
 - Right of Way (Posted)
- Roads
- ===== Surfaced Road
 - ==== Unsurfaced Road
 - New Construction
 - Seasonal Road Restriction
- Streams
- Type F Stream
 - Type N Stream
 - ~~~~~ Unposted Stream Buffer
 - Stream Buffer
- Marbled Murrelet Management Area
- ▨ Occupied Habitat
 - ▨ Non-Habitat Buffer
 - ▨ Reforestation Area
- Project Point
- ⊕
- Waste Area
- ⊙
- Land Survey Monument
- ◆
- Partial Cut Not Required
- ▨

EXHIBIT "A"

OF TIMBER SALE CONTRACT NO. WO-341-2019-W00775-01

LITTLE ELK THIN

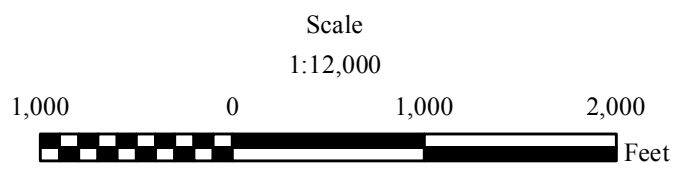
PORTIONS OF SECTIONS 13, 23 & 24

T11S, R09W, W.M.,

LINCOLN COUNTY, OREGON

| | GROSS AREA | NET ACRES | ACRES |
|--------|---------------|--------------|-------|
| 1 (PC) | 67 | 54 | |
| 2 (PC) | 74 | 63 | |
| 3 (PC) | 44 | 39 | |
| TOTAL | 185 | 156 | |

This product is for informational use and may not have been prepared for or be suitable for legal, engineering or survey purposes. Users of this information should review or consult the primary data and information sources to ascertain the usability of this information.



N

Created By: Blake McKinley
blake.mckinley@oregon.gov
Date: 11/05/2018

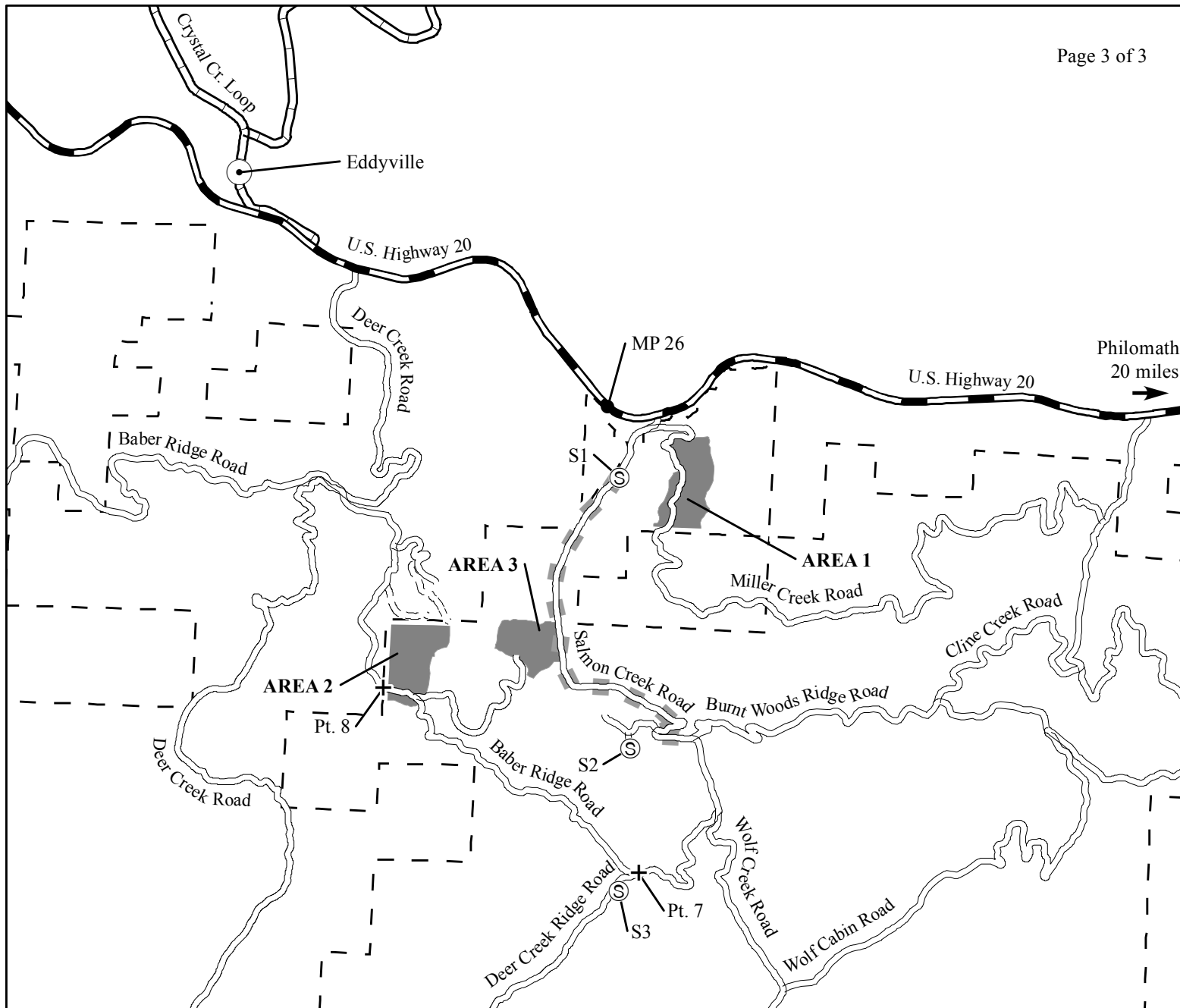


EXHIBIT "A"

VICINITY MAP
OF TIMBER SALE CONTRACT NO. WO-341-2019-W00775-01
LITTLE ELK THIN
PORTIONS OF SECTIONS 13, 23 & 24
T11S, R09W, W.M.,
LINCOLN COUNTY, OREGON

Legend

- Timber Sale Area
- State Forest Property Boundary
- Roads**
- Highway
- County Road
- Surfaced Road
- Unsurfaced Road
- Seasonal Road Restriction
- Towns
- Project Point
- Stockpile

This product is for informational use and may not have been prepared for or be suitable for legal, engineering or survey purposes. Users of this information should review or consult the primary data and information sources to ascertain the usability of this information.

Scale
1:48,000



Created By: Blake McKinley
bmckinley@odf.state.or.us
Date: 10/31/2018