

Legend

- Timber Sale Boundary
- Surface Roads
- - - New Road Construction
- Type F Stream
- Type N Stream
- Stream Buffer Boundary
- Stream Buffer
- County Line
- Section Line
- Ⓜ Helispot

EXHIBIT A

FOR TIMBER SALE CONTRACT # FG-341-2019-W00553-01

BIG LOUIE

PORTIONS OF SECTIONS 13 & 24, T3N, R6W, W.M.,
TILLAMOOK COUNTY, OREGON &
PORTIONS OF SECTIONS 18 & 19, T3N, R5W, W.M.,
WASHINGTON COUNTY, OREGON

Forest Grove District GIS
October, 2018

This product is for informational use and may not be
suitable for legal, engineering, or surveying purposes.

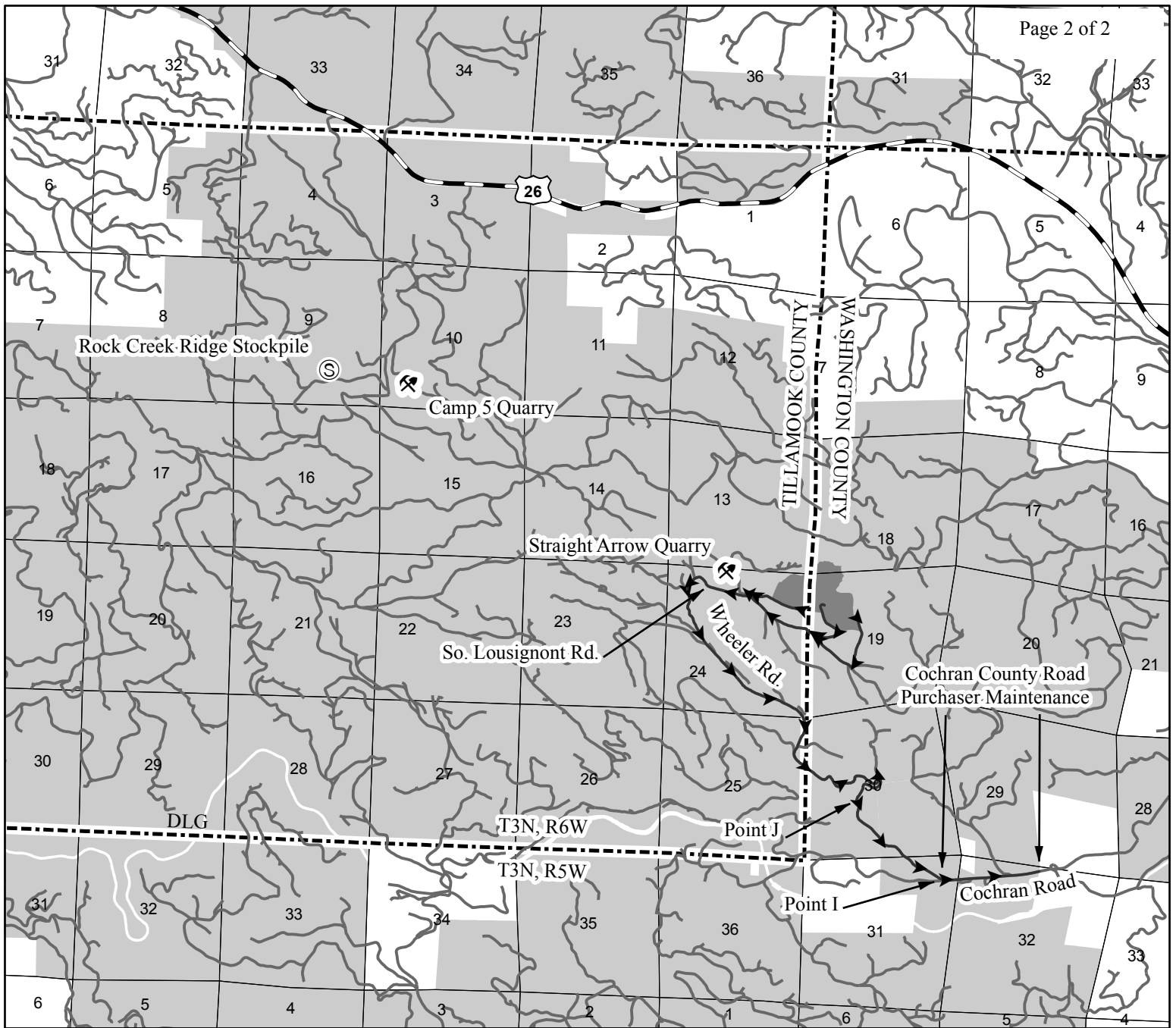
1:12,000

1 inch = 1,000 feet



APPROXIMATE NET ACRES

83 ACRES (MC)



Legend










-  Timber Sale Area
-  Haul Route Road
-  Highways
-  Surface Roads
-  Quarry
-  County Line
-  Section Line
-  ODF Ownership
-  Rock Stockpile

EXHIBIT A

VICINITY MAP
 FOR TIMBER SALE CONTRACT # FG-341-2019-W00553-01
 BIG LOUIE
 PORTIONS OF SECTIONS 13 & 24, T3N, R6W, W.M.,
 TILLAMOOK COUNTY, OREGON &
 PORTIONS OF SECTIONS 18 & 19, T3N, R5W, W.M.,
 WASHINGTON COUNTY, OREGON

Forest Grove District GIS
 October, 2019

This product is for informational use and may not be
 suitable for legal, engineering, or surveying purposes.

