

EXHIBIT A

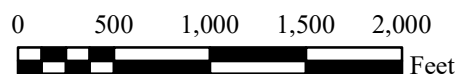
FOR TIMBER SALE CONTRACT # FG-341-2019-W00545-01
 PRETTY PENNY
 PORTIONS OF SECTIONS 21 & 28, T3N, R6W, W.M.
 TILLAMOOK COUNTY, OREGON

Forest Grove District GIS
 November, 2018

This product is for informational use and may not be
 suitable for legal, engineering, or surveying purposes.

1:12,000

1 inch = 1,000 feet



LEGEND

- Timber Sale Boundary
- Stream Buffer Boundary
- Surfaced Road
- Type-F Stream
- Type-N Stream
- Stream Buffer
- /// Reforested Area
- IODF Ownership Boundary
- Section Line

APPROXIMATE NET ACRES

AREA 1	33 ACRES (MC)
AREA 2	80 ACRES (MC)
TOTAL	113 ACRES

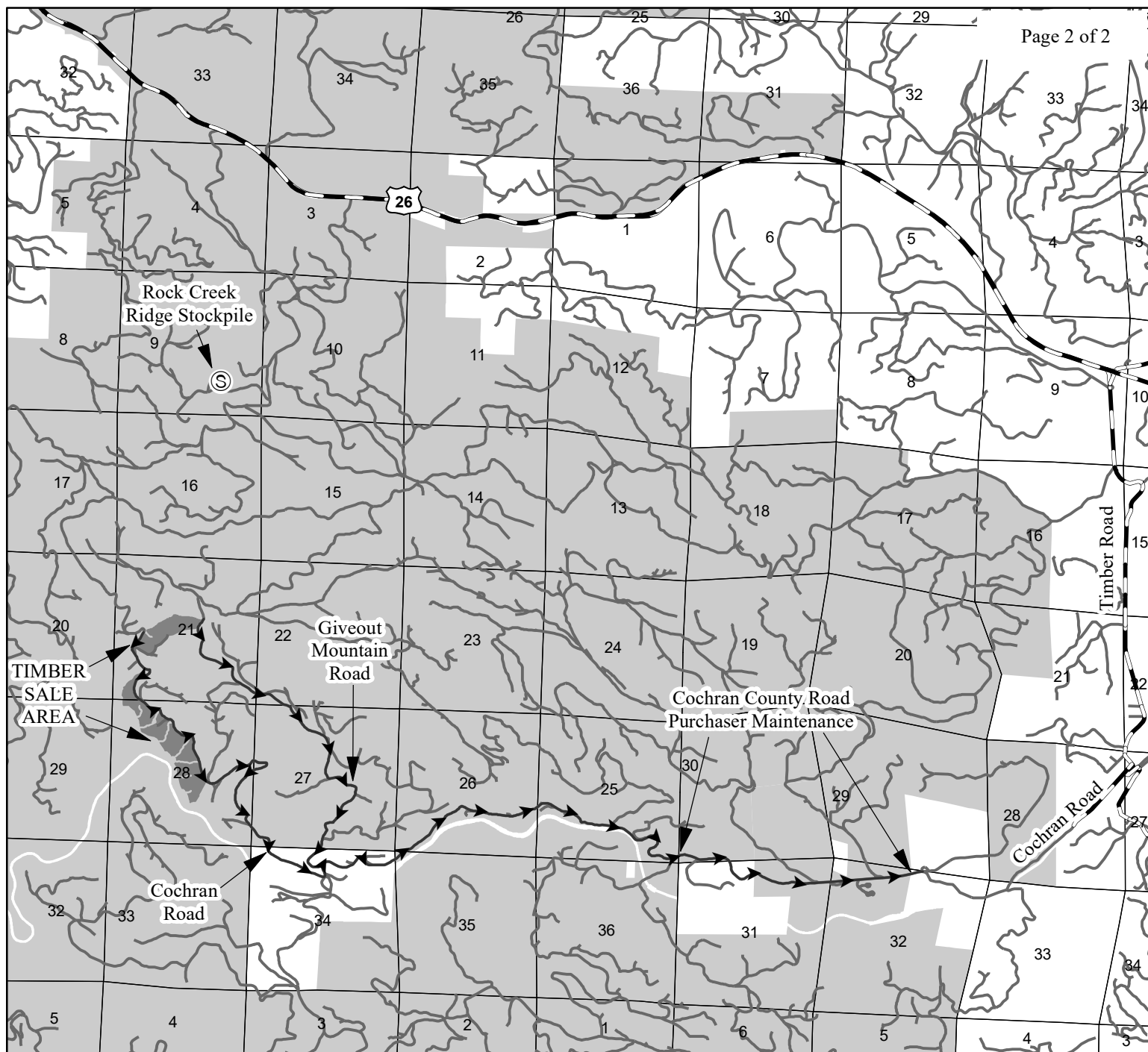








EXHIBIT A

LEGEND

-  Timber Sale Area
-  Haul Route Road
-  Paved Road
-  Surfaced Road
-  Section Line
-  ODF Ownership Boundary

VICINITY MAP
FOR TIMBER SALE CONTRACT # FG-341-2019-W00545-01
PRETTY PENNY
PORTIONS OF SECTIONS 21 & 28, T3N, R6W, W.M.
TILLAMOOK COUNTY, OREGON

Forest Grove District GIS
November, 2018

This product is for informational use and may not be
suitable for legal, engineering, or surveying purposes.



1:63,360
1 in = 1 miles

