

## EXHIBIT A








FOR TIMBER SALE CONTRACT FG-341-W00542-01  
 MORE COW BELL  
 PORTIONS OF SECTION 35, T3N, R6W, W.M.,  
 & PORTIONS OF SECTION 2, T2N, R6W, W.M.,  
 WASHINGTON COUNTY, OREGON

Forest Grove District GIS  
 January, 2019

This product is for informational use and may not be  
 suitable for legal, engineering, or surveying purposes.



### Legend

-  Haul Route Road
-  Highways
-  Surfaced Roads
-  County Line
-  Timber Sale Area
-  Section Lines
-  ODF Ownership

1:63,360

1 in = 1 miles

0 0.25 0.5 1 1.5 2

 Miles