


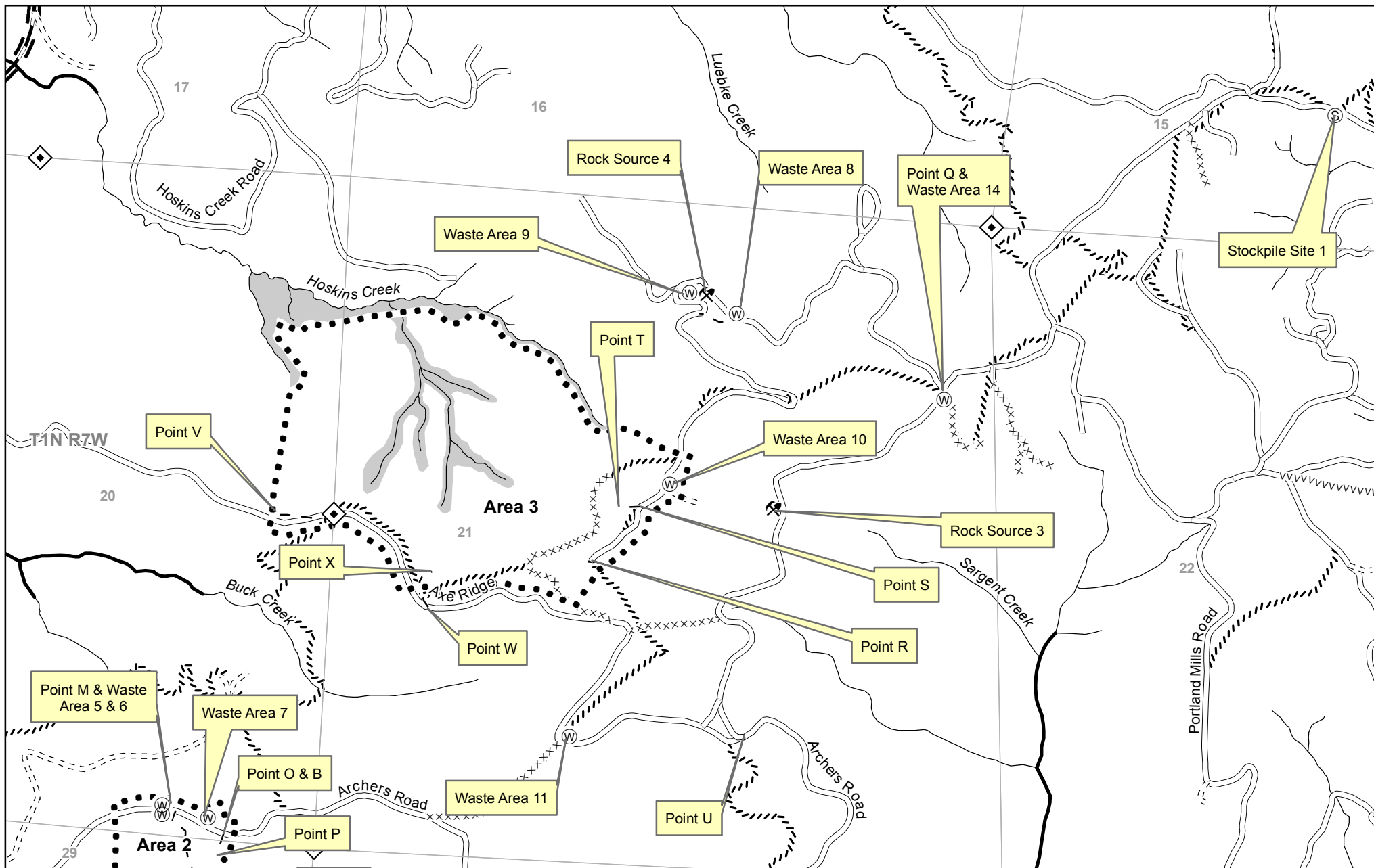
- | | | |
|---------------|---------------------------|---------------------|
| Rock source | Buffer | Unsurfaced road |
| Stock pile | Green tree retention area | Surfaced road |
| Waste area | Area boundary | Paved road |
| Bridge | Sale boundary | Abandoned road |
| Gate | Ownership boundary | Blocked road |
| Survey corner | Fish stream | Road construction |
| Camp Site | Non-fish stream | OHV trail |
| | | Non-motorized trail |
| | | Transmission line |

EXHIBIT A
 Timber Sale Contract No. 341-19-39
BROKEN ARROW
 Portions of Sections 20, 21, 29, and 30,
 T1N, R7W, W.M.,
 Tillamook County, Oregon




Area	Type of Operation		Acres	
			Gross	Net
1	Modified Clearcut		78	68
2	Modified Clearcut		145	115
3	Modified Clearcut		115	97
Total			338	280

Tillamook District GIS
 3/26/2018
 This product is for informational use and may not have been prepared or suitable for legal, engineering, or surveying purposes.



- | | | |
|---------------|---------------------------|---------------------|
| Rock source | Buffer | Unsurfaced road |
| Stock pile | Green tree retention area | Surfaced road |
| Waste area | Area boundary | Paved road |
| Bridge | Sale boundary | Abandoned road |
| Gate | Ownership boundary | Blocked road |
| Survey corner | Fish stream | Road construction |
| Camp Site | Non-fish stream | OHV trail |
| | | Non-motorized trail |
| | | Transmission line |

EXHIBIT A
 Timber Sale Contract No. 341-19-39
BROKEN ARROW
 Portions of Sections 20, 21, 29, and 30,
 T1N, R7W, W.M.,
 Tillamook County, Oregon



Area	Type of Operation	Acres	
		Gross	Net
1	Modified Clearcut	78	68
2	Modified Clearcut	145	115
3	Modified Clearcut	115	97
Total		338	280

Tillamook District GIS
 3/26/2018
 This product is for informational use and may
 not have been prepared or suitable for
 legal, engineering, or surveying purposes.