


EXHIBIT A
 Timber Sale Contract No. 341-19-38
GENERAL LEE
 Portions of Sections 2, 11, & 12, T1N, R7W, AND
 Portions of Section 7, T1N, R6W, W.M.,
 Tillamook County, Oregon



Area	Type of Operation	Acres	
		Gross	Net
1	Modified Clearcut	106	72
2	Modified Clearcut	102	85
3	Modified Clearcut	121	107
Total		329	264

Tillamook District GIS
 6/13/2018
 This product is for informational use and may
 not have been prepared or suitable for
 legal, engineering, or surveying purposes.

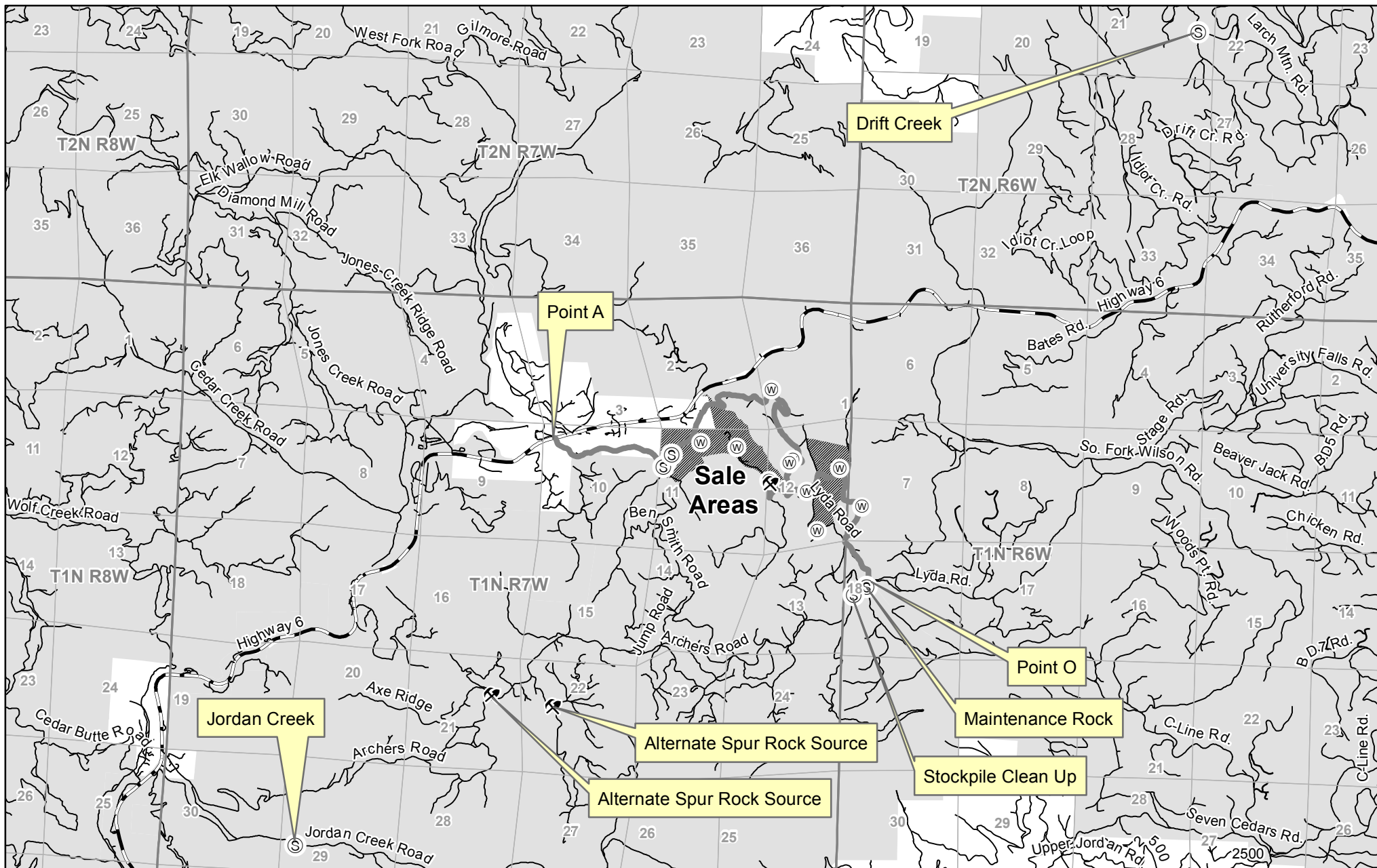



EXHIBIT A - VICINITY MAP

Timber Sale Contract No. 341-19-38

GENERAL LEE

Portions of Sections 2, 11, & 12, T1N, R7W, &
Portions of Section 7, T1N, R6W, W.M.,
Tillamook County, Oregon



- | | | |
|-------------|-------------------|-------------------|
| Rock source | Major road | Brushing required |
| Stock pile | Other road | |
| Waste area | Transmission line | |
| Bridge | Railroad | |
| Gate | Timber sale | |
| | ODF ownership | |

Tillamook District GIS
6/14/2018

This product is for informational use and may
not have been prepared or suitable for
legal, engineering, or surveying purposes.