


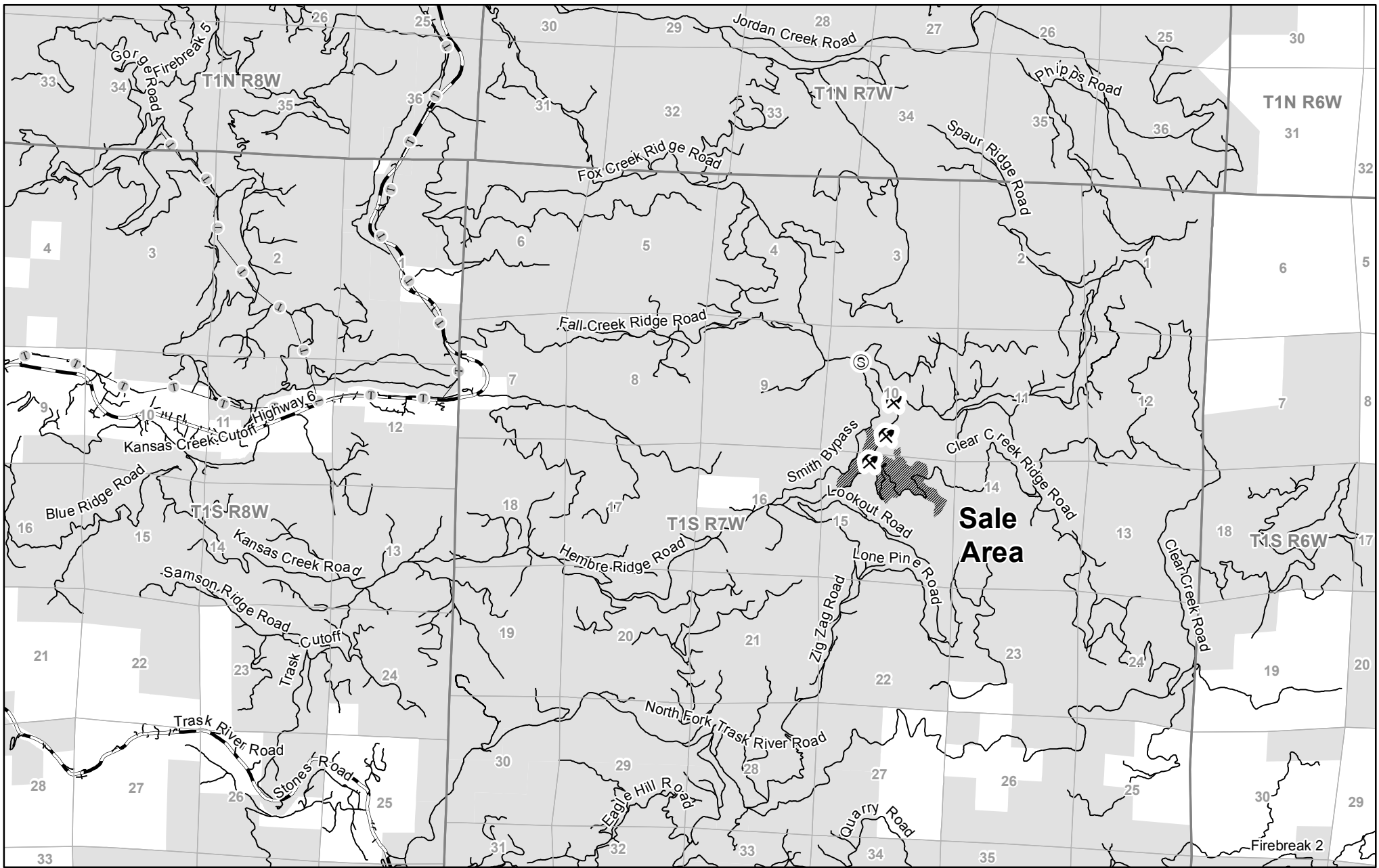
- | | | |
|---------------|---------------------------|---------------------|
| Rock source | Buffer | Unsurfaced road |
| Stock pile | Green tree retention area | Surfaced road |
| Waste area | Area boundary | Paved road |
| Bridge | Sale boundary | Abandoned road |
| Gate | Ownership boundary | Blocked road |
| Survey corner | Fish stream | Road construction |
| | Non-fish stream | OHV trail |
| | | Non-motorized trail |
| | | Transmission line |
| | | Railroad |

EXHIBIT A
 Timber Sale Contract No. 341-19-37
DOUBLE BYPASS
 Portions of Sections 10 & 15
 T1S, R7W, W.M.,
 Tillamook County, Oregon




Area	Type of Operation	Acres	
		Gross	Net
1	Modified Clearcut	119	86
Total		119	86

Tillamook District GIS
 4/23/2018
 This product is for informational use and may not have been prepared or suitable for legal, engineering, or surveying purposes.



- Rock source
- Stock pile
- Waste area
- Bridge
- Gate
- Major road
- Other road
- Transmission line
- Railroad
- Timber sale
- ODF ownership

EXHIBIT A - VICINITY MAP
 Timber Sale Contract No. 341-19-37
DOUBLE BYPASS
 Portions of Sections 10 & 15
 T1S, R7W, W.M.,
 Tillamook County, Oregon



Tillamook District GIS
 4/23/2018
 This product is for informational use and may not have been prepared or suitable for legal, engineering, or surveying purposes.