

Exhibit "A"

OF TIMBER SALE CONTRACT NO. 341-19-30

WEST SAGER

PORTIONS OF SECTIONS 22, 26, & 27, T6N, R6W,

AND PORTIONS OF SECTIONS 10 & 11,

T5N, R6W, W.M.,

CLATSOP COUNTY, OREGON

Area 1 (MC) = 23 Acres

Area 2 (MC) = 41 Acres

Area 3 (MC) = 45 Acres
















Area 4 (R/W) = 1 Acres

Total MC Acres = 109

Total R/W Acres = 1

Page 2 of 3

Legend

- | | | | |
|---|-----------------------------|---|-----------------------------|
|  | Gate |  | Road Construction- Surfaced |
|  | Landing Construction |  | Right-of-Way Boundary |
|  | Type F Stream |  | Posted Buffer |
|  | Type N Stream |  | Buffer Zone |
|  | Ownership Boundary |  | Survey Monument |
|  | Seasonally Restricted Roads |  | Existing Landings |
|  | Timber Sale Boundary |  | Paved |
|  | Surfaced Roads | | |

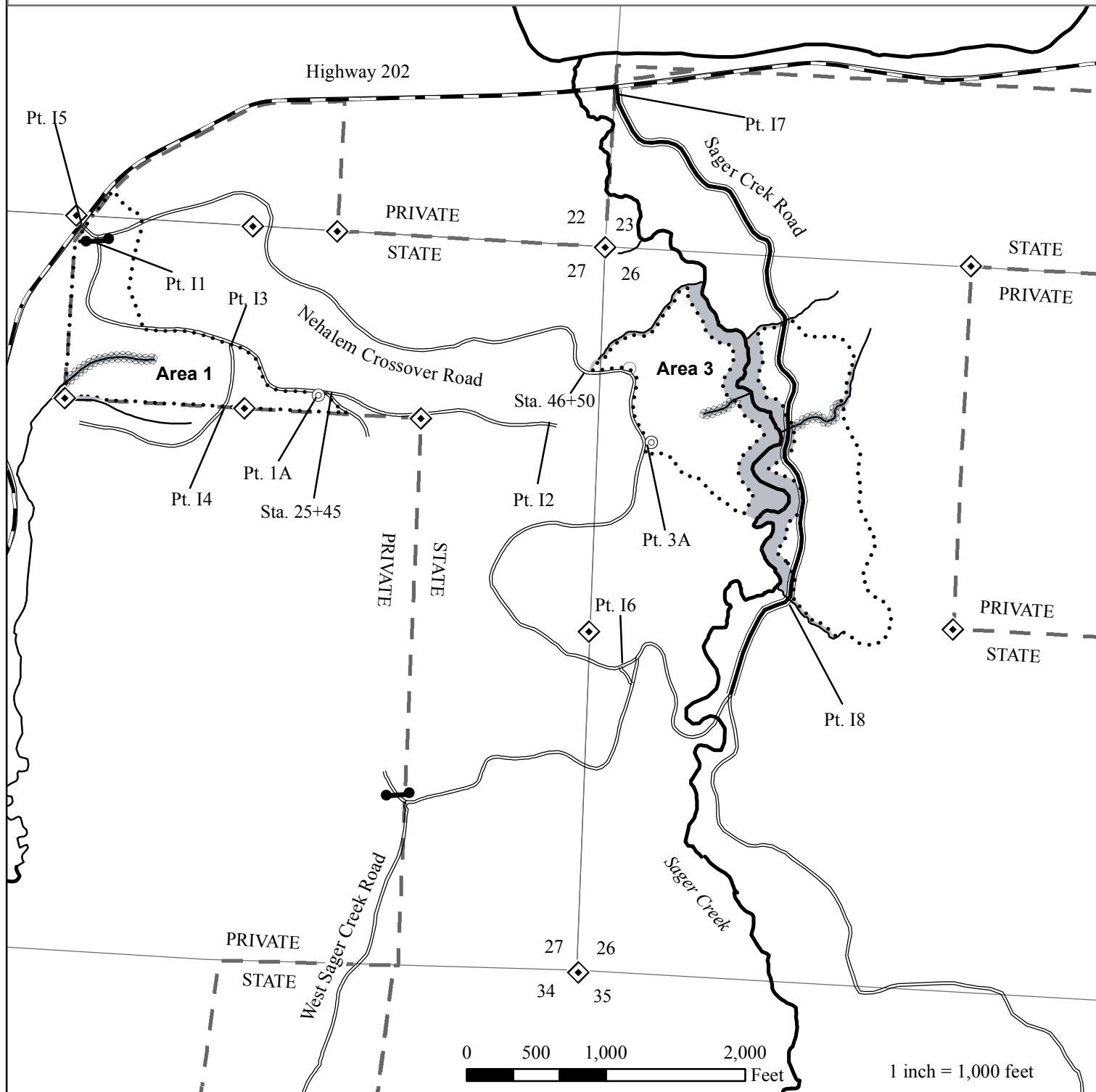


Exhibit "A"

OF TIMBER SALE CONTRACT NO. 341-19-30

WEST SAGER

PORTIONS OF SECTIONS 22, 26, & 27, T6N, R6W,
AND PORTIONS OF SECTIONS 10 & 11,

T5N, R6W, W.M.,
CLATSOP COUNTY, OREGON

Area 1 (MC) = 23 Acres

Area 2 (MC) = 41 Acres

Area 3 (MC) = 45 Acres

Area 4 (R/W) = 1 Acres

Total MC Acres = 109

Total R/W Acres = 1

Legend



Gate



Landing Construction



Type F Stream



Type N Stream



Ownership Boundary



Seasonally Restricted Roads



Timber Sale Boundary



Surfaced Roads



Road Construction- Surfaced



Right-of-Way Boundary



Posted Buffer



Buffer Zone



Survey Monument



Existing Landings



Paved

