


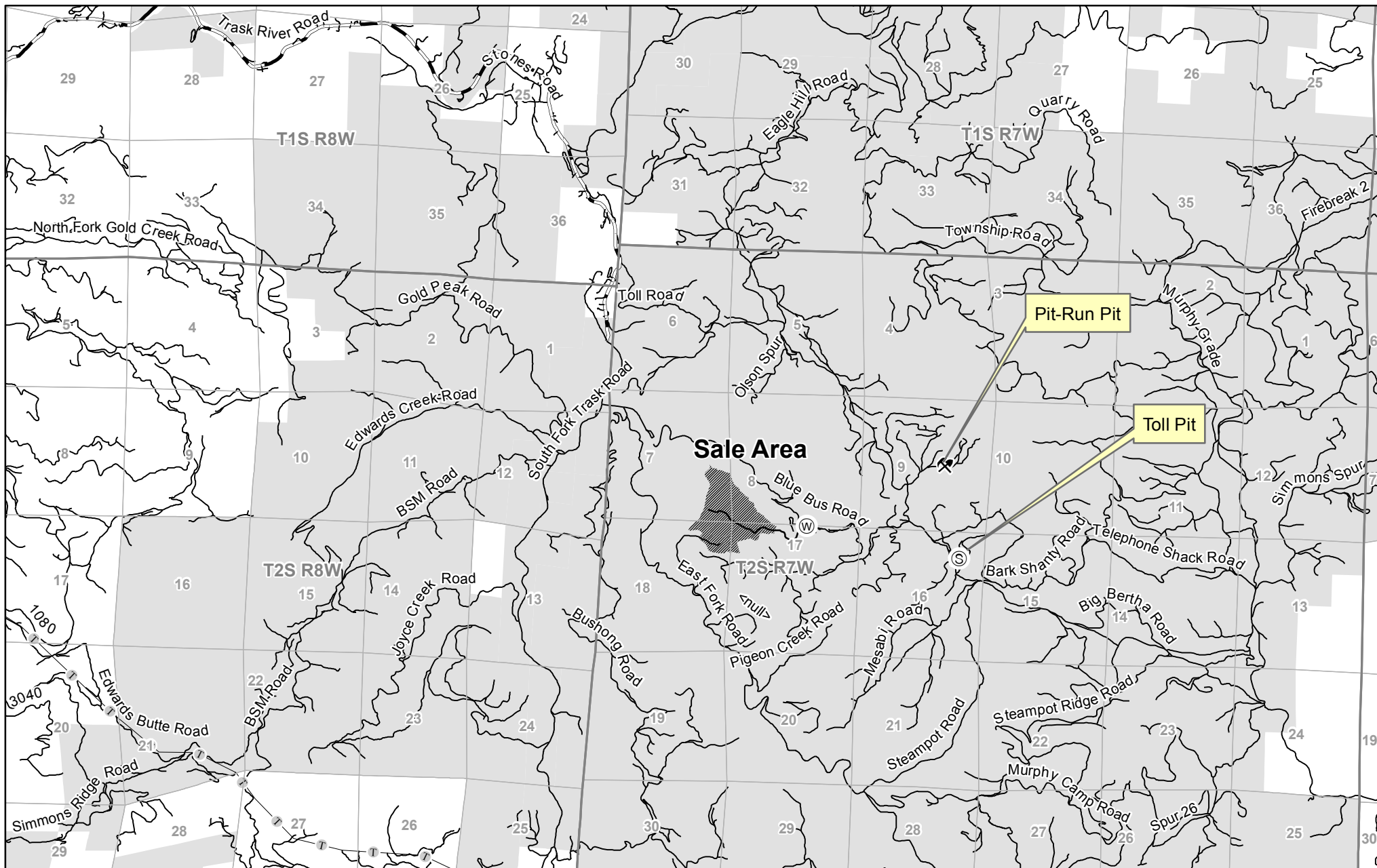
- |                    |                           |                     |
|--------------------|---------------------------|---------------------|
| Rock source        | Buffer                    | Unsurfaced road     |
| Stock pile         | Green tree retention area | Surfaced road       |
| Waste area         | Area boundary             | Paved road          |
| Bridge             | Sale boundary             | Abandoned road      |
| Gate               | Ownership boundary        | Blocked road        |
| Survey corner      | Fish stream               | Road construction   |
| Dispersed Campsite | Non-fish stream           | OHV trail           |
|                    | Area Right-of-Way         | Non-motorized trail |
|                    |                           | Transmission line   |
|                    |                           | Railroad            |

**EXHIBIT A**  
 Timber Sale Contract No. 341-19-01  
 HOPSCOTCH  
 Portions of Sections 7, 8, 17, & 18  
 T2S, R7W, W.M.,  
 Tillamook County, Oregon




Area	Type of Operation	Acres	
		Gross	Net
1	Modified Clearcut	145	111
Total		145	111

Tillamook District GIS  
 12/04/2017  
 This product is for informational use and may not have been prepared or suitable for legal, engineering, or surveying purposes.



- Rock source
- Stock pile
- Waste area
- Major road
- Other road
- Transmission line
- Railroad
- Timber sale
- ODF ownership

**EXHIBIT A - VICINITY MAP**  
 Timber Sale Contract No. 341-19-01  
 HOPSCOTCH  
 Portions of Sections 7, 8, 17, & 18  
 T2S, R7W, W.M.,  
 Tillamook County, Oregon



Tillamook District GIS  
 12/19/2017  
 This product is for informational use and may  
 not have been prepared or suitable for  
 legal, engineering, or surveying purposes.