

## Legend

### Boundaries

- Timber Sale Boundary
- — State Forest Property Boundary
- == == Right of Way (Posted)

### Roads

- ==== Surfaced Road
- == == Unsurfaced Road
- — New Construction

### Streams

- — Type F Stream
- — Type N Stream
- — Posted Stream Buffer
- Stream Buffer

- + Project Point
- Ⓢ Stockpile
- Ⓦ Waste Area
- ◆ Land Survey Monument
- Gates

## EXHIBIT "A"

OF TIMBER SALE CONTRACT NO. 341-18-095  
CAMP ADEER  
PORTIONS OF SECTIONS 26 & 35, T11S, R9W, W.M.,  
LINCOLN COUNTY, OREGON

GROSS ACRES = 31  
NET ACRES = 25

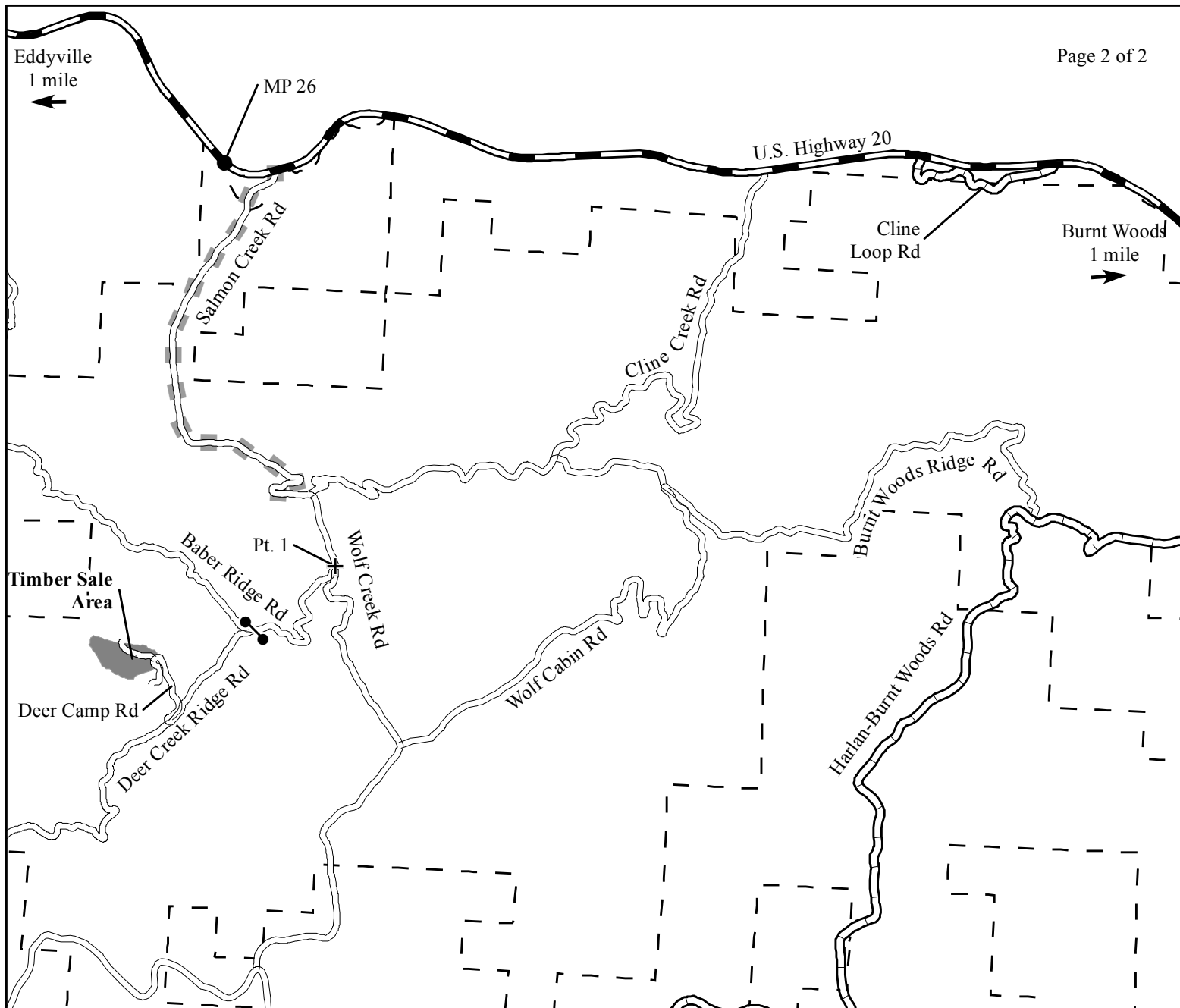
This product is for informational use and may not have been prepared for or be suitable for legal, engineering or survey purposes. Users of this information should review or consult the primary data and information sources to ascertain the usability of this information.

Scale

1:12,000











Created By: Blake McKinley  
blake.mckinley@oregon.gov  
Date: 12/19/2017



## EXHIBIT "A"

VICINITY MAP  
OF TIMBER SALE CONTRACT NO. 341-18-095  
CAMP ADEER  
LINCOLN COUNTY, OREGON

### Legend

-  Timber Sale Area
-  State Forest Property Boundary
- Roads**
  -  Highway
  -  Paved Road
  -  Surfaced Road
  -  Project Point
  -  Gates
  -  Seasonal Road Restriction

This product is for informational use and may not have been prepared for or be suitable for legal, engineering or survey purposes. Users of this information should review or consult the primary data and information sources to ascertain the usability of this information.

Scale  
1:48,000



Created By: Blake McKinley  
blake.mckinley@oregon.gov  
Date: 12/19/2017