

- Timber Sale Boundary
- GTR
- End Haul
- Project Points
- Roads**
- Roads
- Haul Route
- Road Construction
- Streams**
- Perennial
- Seasonal
- Unknown
- Stream Buffer

EXHIBIT "A"

Sale No. 341-18-92

London Broil

Section 28, T33S, R6W, W.M.

Josephine County, Oregon

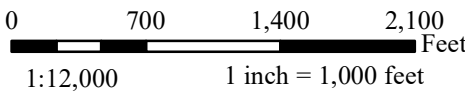
Regulated Use Area SW-3

100% Board of Forestry Lands

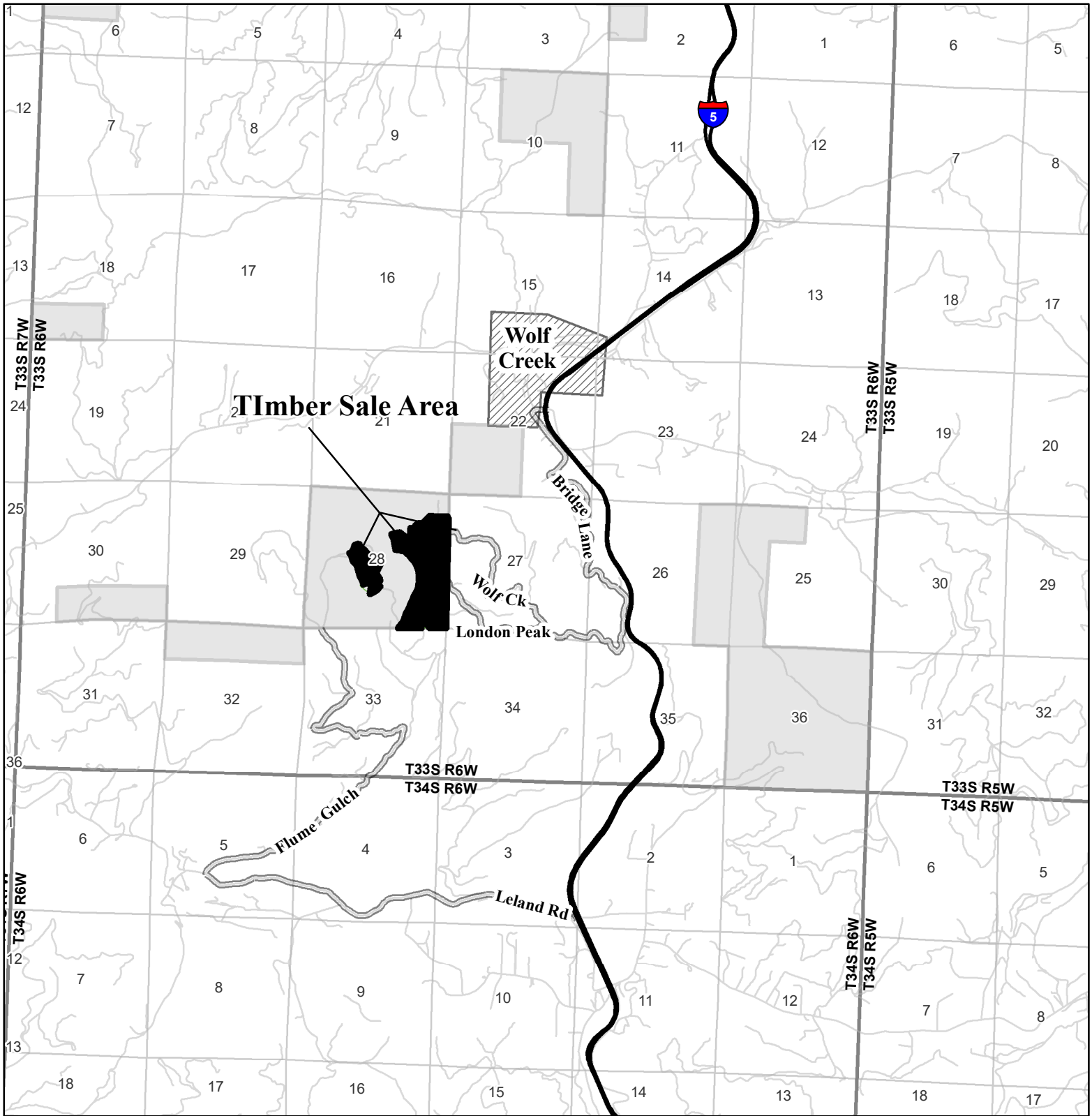
Net Acres - 145



Area	CC	Thin	GTR
1	--	74	--
2	20	--	2
3	51	--	2
Total	71	74	4

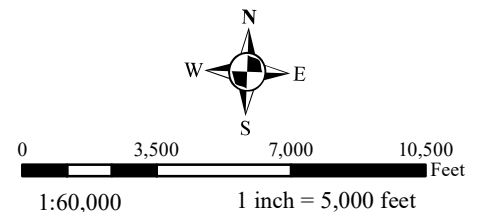


The information shown on Exhibit "A" map(s) are approximate locations. Exact locations of features represented by map symbols will be determined on site and shall depend upon the conditions that exist on site. Activities shall be conducted based upon features determined on site rather than features shown on maps.



- Legend**
- Haul Route
 - Roads
 - Interstate
 - STATE-BOF
 - Timber Sale Area
 - City Limits

EXHIBIT "A"
VICINITY MAP
 Sale No. 341-18-92
 London Broil
 Section 28, T33S, R6W, W.M.
 Josephine County, Oregon
 Regulated Use Area SW-3
 100% Board of Forestry Lands
 Net Acres - 145



The information shown on Exhibit "A" map(s) are approximate locations. Exact locations of features represented by map symbols will be determined on site and shall depend upon the conditions that exist on site. Activities shall be conducted based upon features determined on site rather than features shown on maps.