

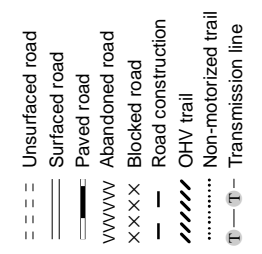
| Type of Area Operation | | Acres | |
|------------------------|-------------------|------------|------------|
| | | Gross | Net |
| 1 | Modified Clearcut | 113 | 87 |
| 2 | Modified Clearcut | 148 | 109 |
| 3 | Modified Clearcut | 104 | 88 |
| 4 | Modified Clearcut | 94 | 80 |
| Total | | 459 | 364 |

Tillamook District GIS
10/2/2017

This product is for informational use and may not have been prepared or suitable for legal, engineering, or surveying purposes.



EXHIBIT A
Timber Sale Contract No. 341-18-65
HIGH STANDARDS
Portions of Sections 7, 8, 17, & 18, T2N, R7W, and Sections 12 & 13, T2N, R8W, W.M., Tillamook County, Oregon



- Rock source
- Stock pile
- Waste area
- Bridge
- Gate
- Survey corner
- Truck turn-around
- Unsurfaced road
- Surfaced road
- Paved road
- Abandoned road
- Blocked road
- Road construction
- OHV trail
- Non-motorized trail
- Transmission line
- Buffer
- Green tree retention area
- Area boundary
- Sale boundary
- Ownership boundary
- Fish stream
- Non-fish stream

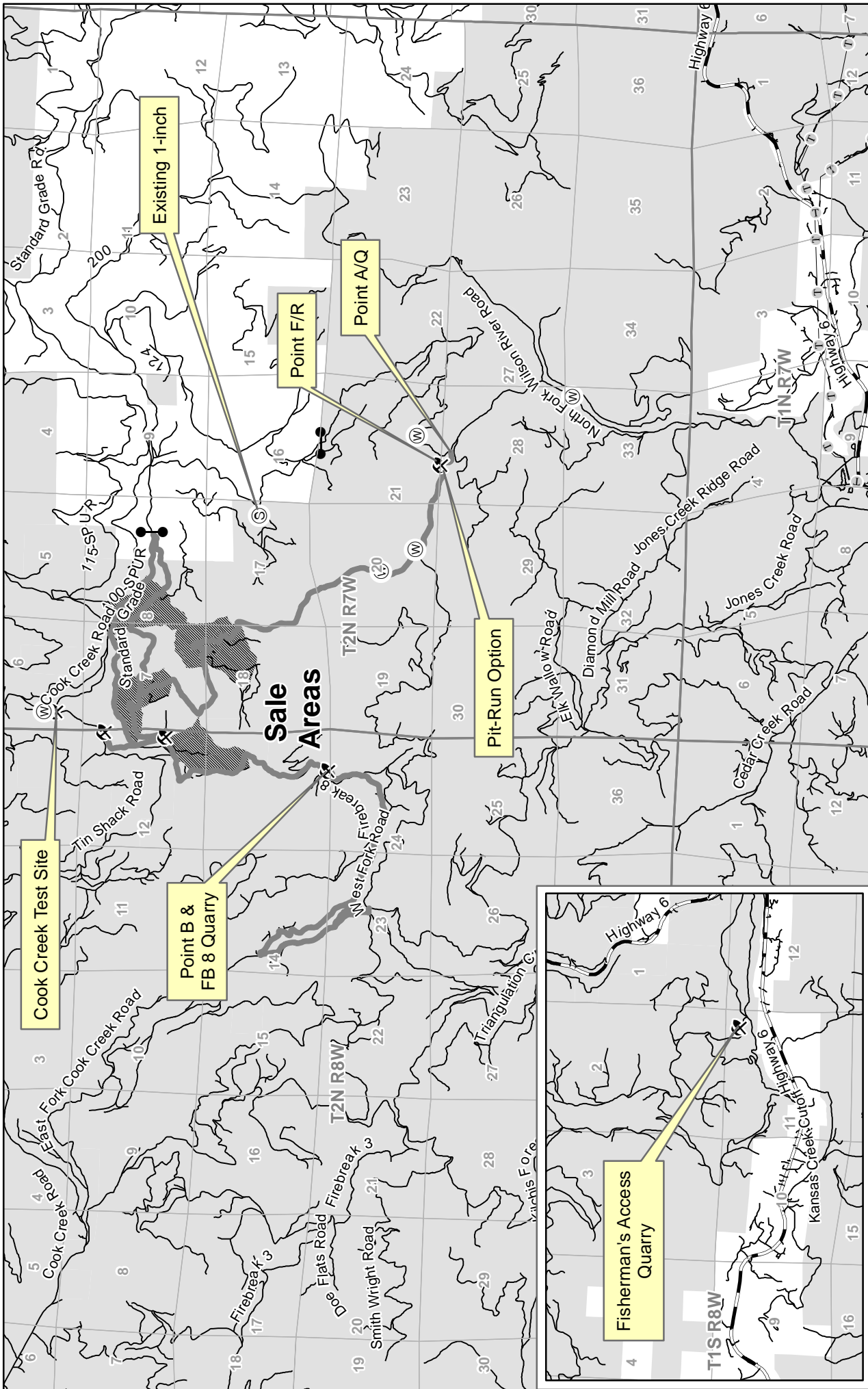
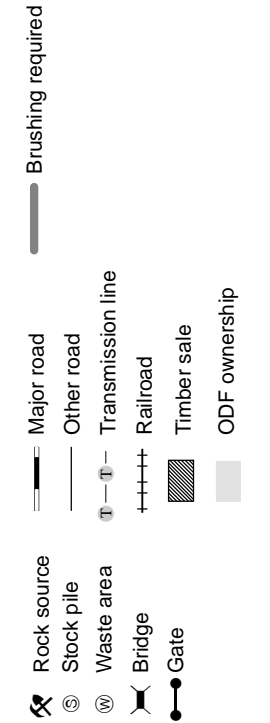


EXHIBIT A - VICINITY MAP
 Timber Sale Contract No. 341-18-65
 HIGH STANDARDS
 Portions of Sections 7, 8, 17, & 18, T2N, R7W, and
 Sections 12 & 13, T2N, R8W, W.M.,
 Tillamook County, Oregon



Tillamook District GIS
 10/2/2017
 This product is for informational use and may not have been prepared or suitable for legal, engineering, or surveying purposes.