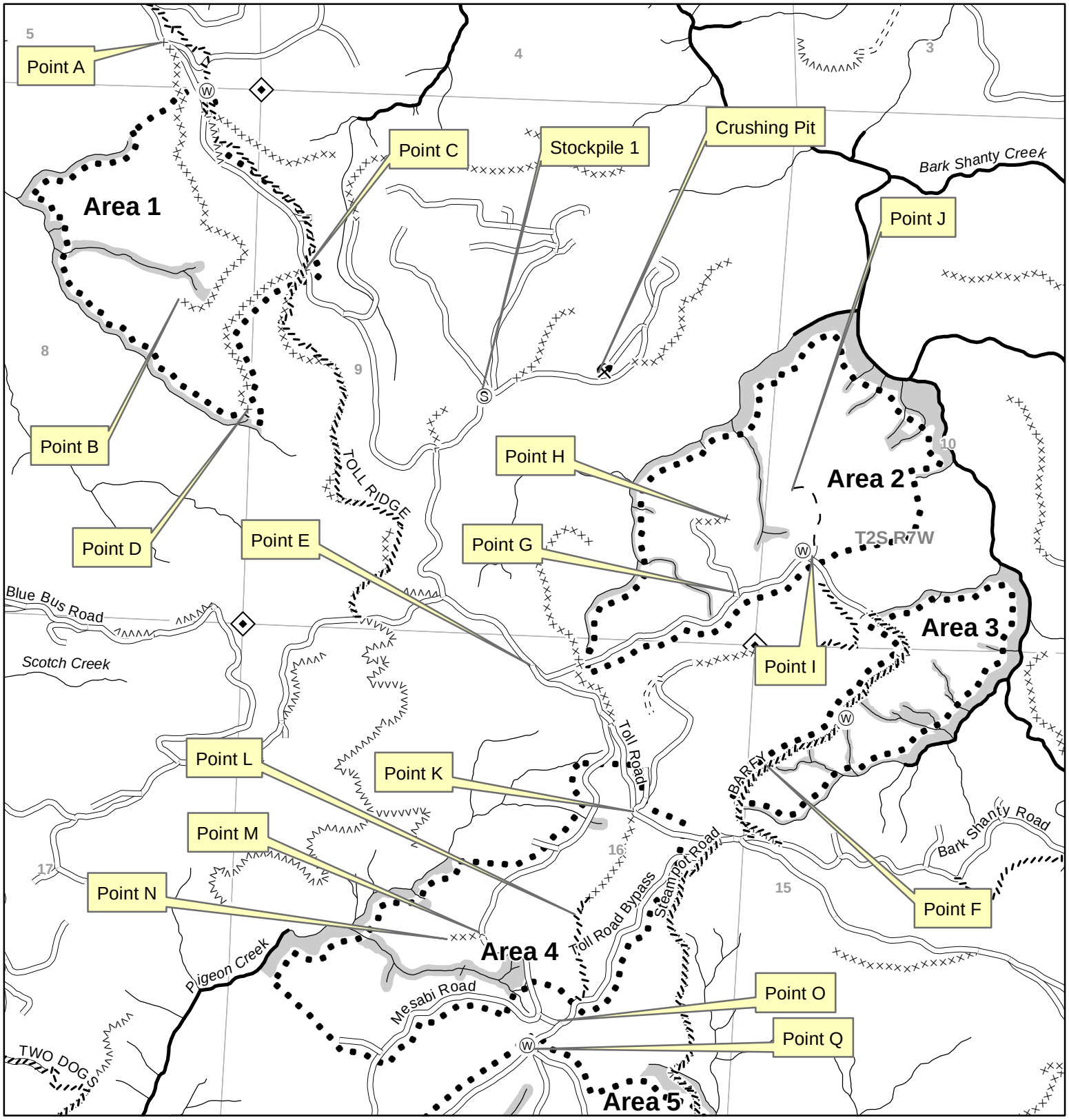

Rock source
Stock pile
Waste area
Bridge
Gate
Survey corner
Designated Campsite
Cultural site
Buffer
Green tree retention area

Area boundary
Sale boundary
Ownership boundary
Fish stream
Non-fish stream
Unsurfaced road
Surfaced road
Paved road
Abandoned road
Blocked road
Road construction
OHV trail
Non-motorized trail
Transmission line
Railroad

EXHIBIT A

Timber Sale Contract No. 341-18-056
DOGHOUSE
Portions of Sections 5, 8, 9, 10, 15, 16, 21, & 22,
T2S, R7W, W.M.,
Tillamook County, Oregon

1,000 0 1,000 Feet

Tillamook District GIS
9/28/2017
This product is for informational use and may not have been prepared or suitable for legal, engineering, or surveying purposes.

N

Area	Type of Operation	Acres Gross	Net
1	Modified Clearcut	113	97
2	Modified Clearcut	141	110
3	Modified Clearcut	64	45
4	Modified Clearcut	118	98
5	Modified Clearcut	144	118
6	Modified Clearcut	134	96
Total		714	564

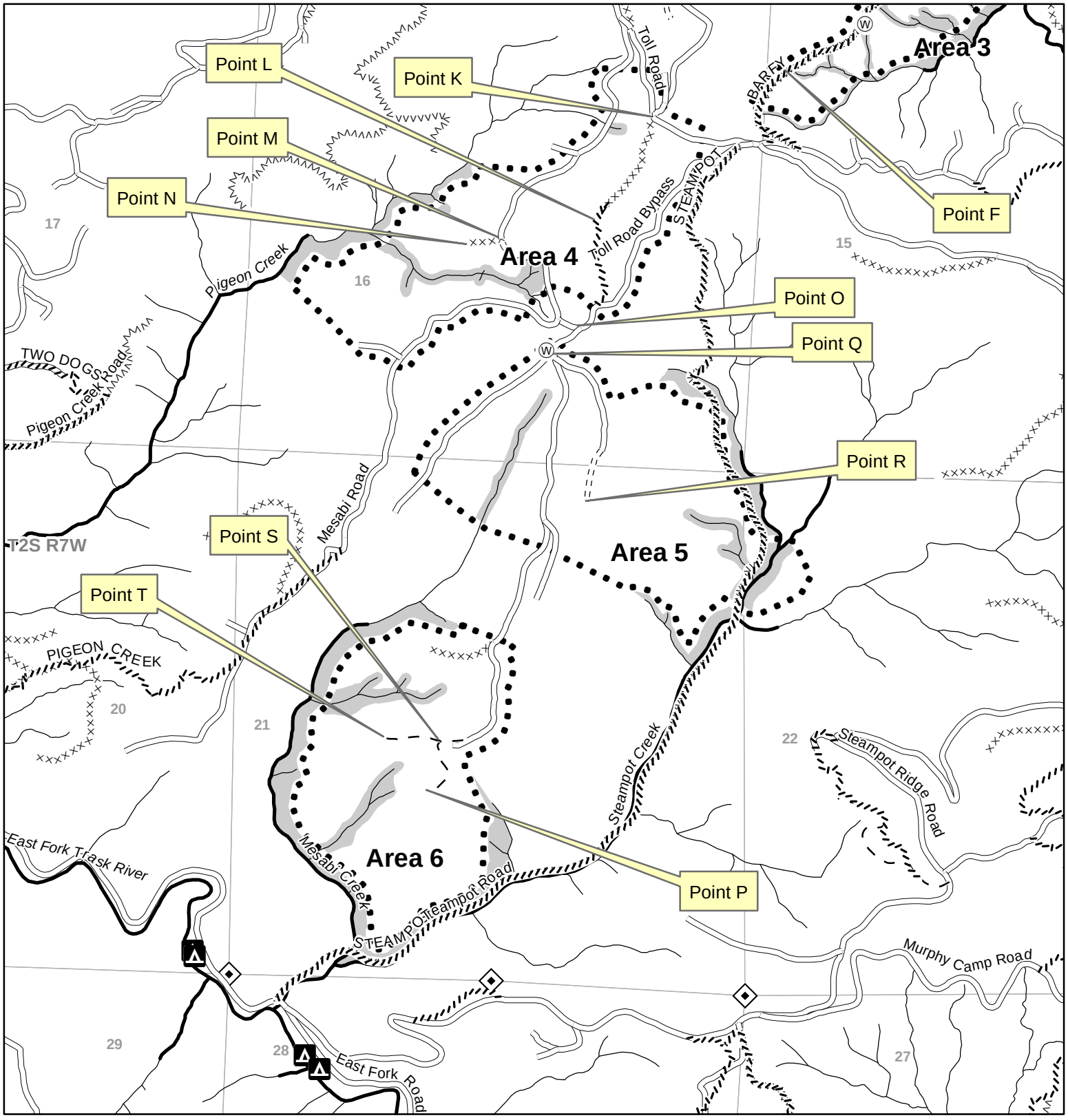

Rock source
Stock pile
Waste area
Bridge
Gate
Survey corner
Designated Campsite
Cultural site
Buffer
Green tree retention area

Area boundary
Sale boundary
Ownership boundary
Fish stream
Non-fish stream
Unsurfaced road
Surfaced road
Paved road
Abandoned road
Blocked road
Road construction
OHV trail
Non-motorized trail
Transmission line
Railroad

EXHIBIT A

Timber Sale Contract No. 341-18-056
DOGHOUSE
Portions of Sections 5, 8, 9, 10, 15, 16, 21, & 22,
T2S, R7W, W.M.,
Tillamook County, Oregon

1,000 0 1,000 Feet

N

Tillamook District GIS
9/28/2017
This product is for informational use and may not have been prepared or suitable for legal, engineering, or surveying purposes.

Area	Type of Operation	Acres Gross	Net
1	Modified Clearcut	113	97
2	Modified Clearcut	141	110
3	Modified Clearcut	64	45
4	Modified Clearcut	118	98
5	Modified Clearcut	144	118
6	Modified Clearcut	134	96
Total		714	564

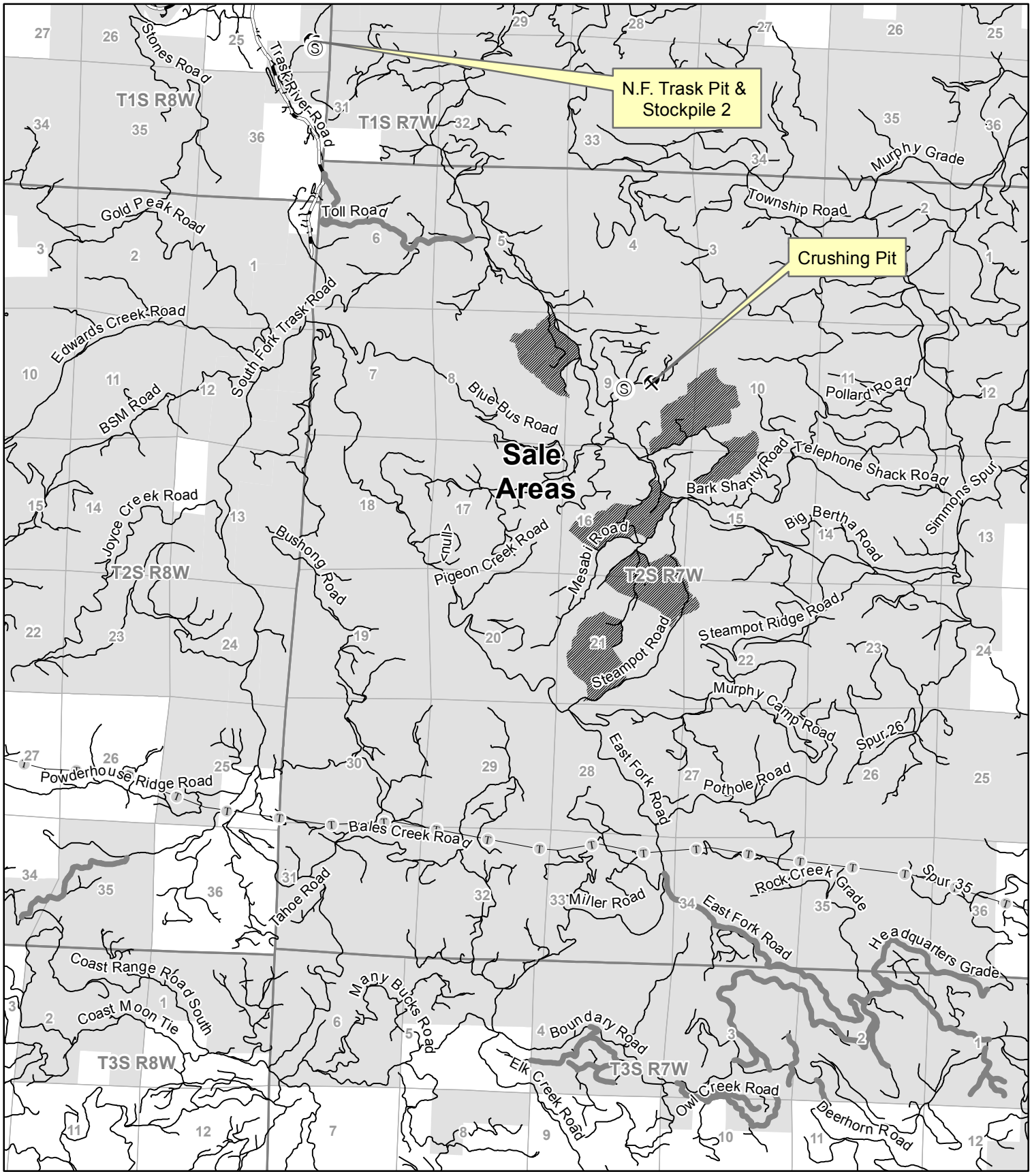

Rock source
Stock pile
Waste area
Bridge

Major road
Other road
Transmission line
Railroad
Timber sale
ODF ownership
Brushing required

EXHIBIT A - VICINITY MAP
Timber Sale Contract No. 341-18-056
DOGHOUSE
Portions of Sections 5, 8, 9, 10, 15, 16, 21, & 22,
T2S, R7W, W.M.,
Tillamook County, Oregon

1 0 1 Miles

N

Tillamook District GIS
9/28/2017
This product is for informational use and may not have been prepared or suitable for legal, engineering, or surveying purposes.

Rock source
Stock pile
Waste area
Bridge

Major road
Other road
Transmission line
Railroad
Timber sale
ODF ownership
Brushing required

EXHIBIT A - VICINITY MAP
Timber Sale Contract No. 341-18-056
DOGHOUSE
Portions of Sections 5, 8, 9, 10, 15, 16, 21, & 22,
T2S, R7W, W.M.,
Tillamook County, Oregon

1 0 1 Miles

N

Tillamook District GIS
9/28/2017
This product is for informational use and may not have been prepared or suitable for legal, engineering, or surveying purposes.