

LEGEND

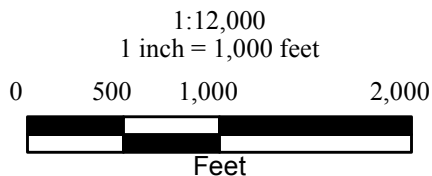
- Timber Sale Boundary
- ===== Surfaced Road
- Unsurfaced Road
- - - New Road Construction
- = : = Right-of-Way Boundary
- Type F Stream
- Type N Stream
- Stream Buffer Boundary
- Stream Buffer
- Reforestation Area
- Ⓢ Waste Area
- ** Road Blockage
- — — ODF Ownership Boundary
- Sections

EXHIBIT A

FOR TIMBER SALE CONTRACT # 341-18-28
 BOXCAR WILLIE
 PORTIONS OF SECTIONS 9 & 16, T1S, R6W, W.M.,
 WASHINGTON COUNTY, OREGON
 AND PORTIONS OF SECTION 27, T1N, R6W, W.M.,
 TILLAMOOK COUNTY, OREGON.

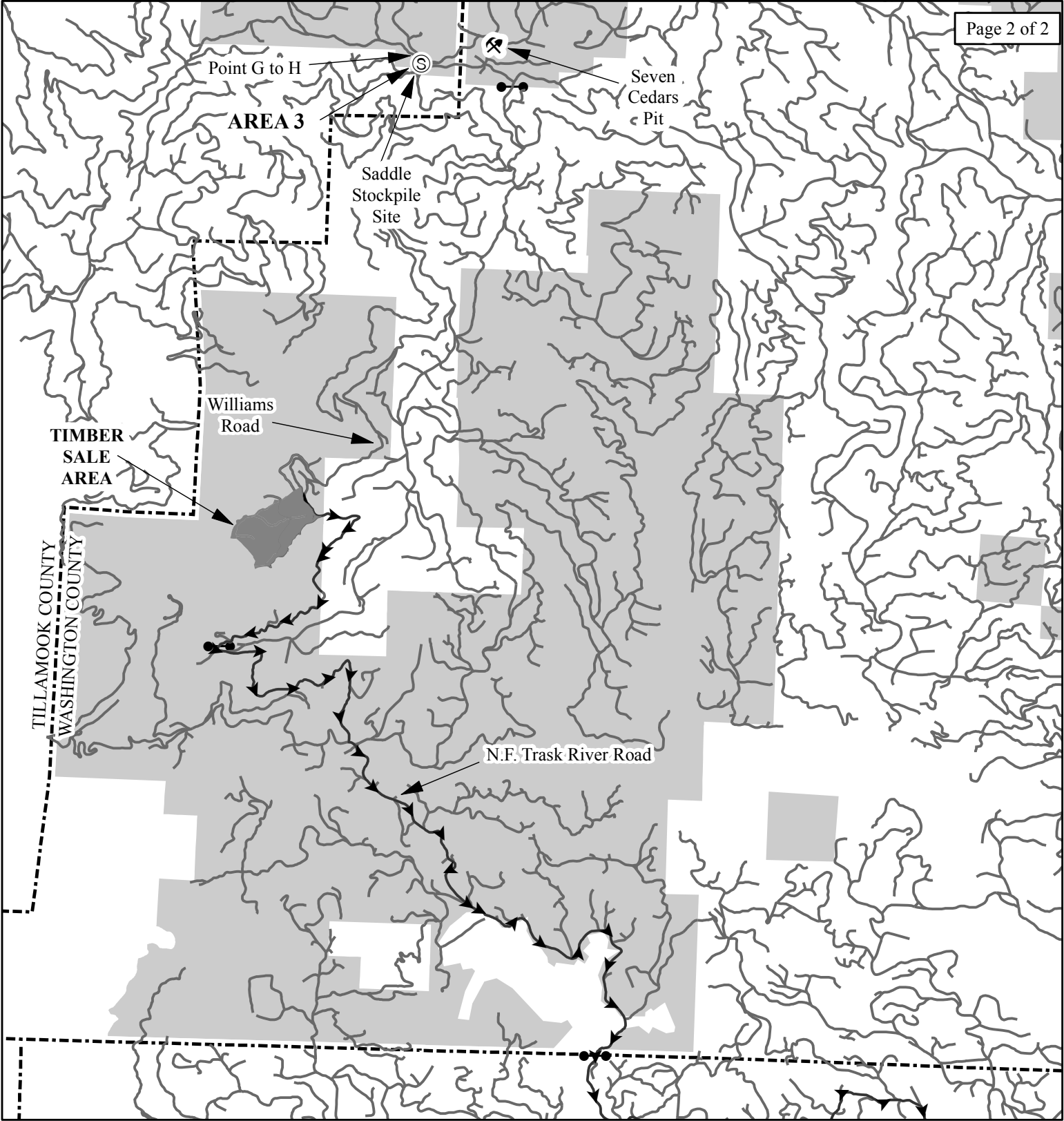
Forest Grove District GIS
 June, 2017

This product is for informational use and may not be
 suitable for legal, engineering, or surveying purposes.



APPROXIMATE NET ACRES

AREA 1	114 (MC)
AREA 2	2 (R/W)
AREA 3	1 (MC)
TOTAL	117

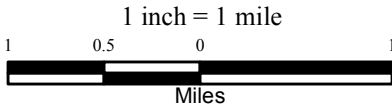


LEGEND

- Timber Sale Area
- Highway
- Roads
- Haul Route
- Gate
- County Line
- ODF Ownership
- Rock Stockpile
- Rock Pit

EXHIBIT A

VICINITY MAP
FOR TIMBER SALE CONTRACT # 341-18-28
BOXCAR WILLIE
PORTIONS OF SECTIONS 9 & 16, T1S, R6W, W.M.,
WASHINGTON COUNTY, OREGON
AND PORTIONS OF SECTION 27, T1N, R6W, W.M.,
TILLAMOOK COUNTY, OREGON.



Forest Grove District GIS
June, 2017

This product is for informational use and may not be suitable for legal, engineering, or surveying purposes.