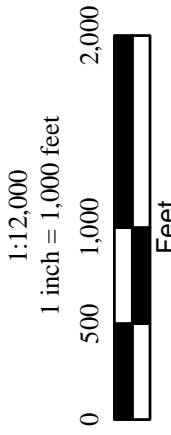


Legend

- Timber Sale Boundary
- Roads
- New Road Construction
- Type F Stream
- Type N Stream
- Stream Buffer Boundary
- Stream Buffer
- Reforested Area
- ODF Ownership Boundary
- Sections
- Waste Area
- Truck Turnaround
- Gate
- Helispot

EXHIBIT A

FOR TIMBER SALE CONTRACT # 341-18-27
 MEGA LOU MANIA
 PORTIONS OF SECTIONS 16 & 17, T3N, R5W
 WASHINGTON COUNTY, OREGON.



APPROXIMATE NET ACRES

AREA 1	73 (MC)
AREA 2	44 (MC)
AREA 3	1 (R/W)
TOTAL	118

Forest Grove District GIS
 April, 2017

This product is for informational use and may not be suitable for legal, engineering, or surveying purposes.

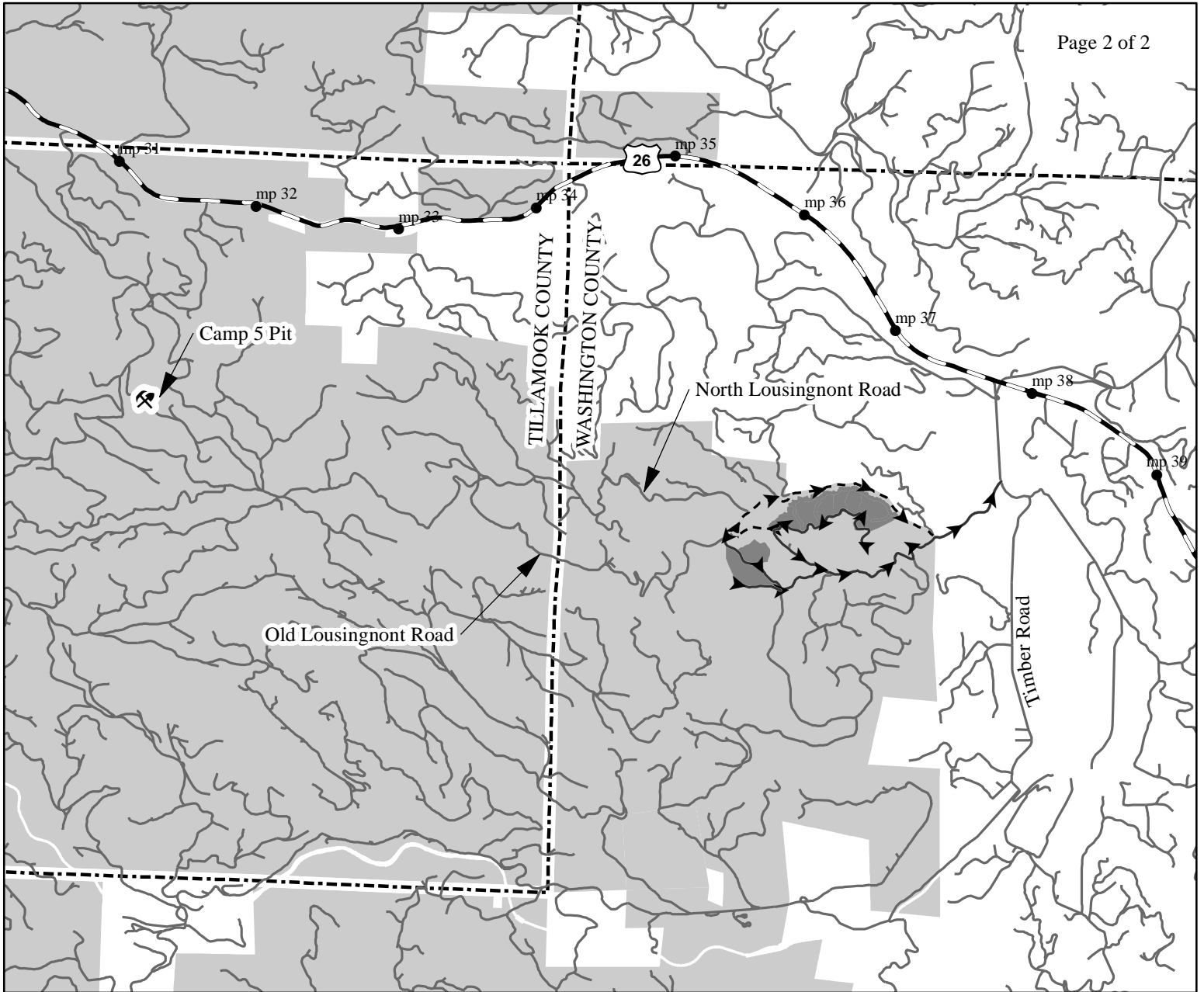








EXHIBIT A

VICINITY MAP
 FOR TIMBER SALE CONTRACT # 341-18-27
 MEGA LOU MANIA
 PORTIONS OF SECTIONS 16 & 17, T3N, R5W
 WASHINGTON COUNTY, OREGON.

Legend

-  Timber Sale Area
-  All Season Haul Route
-  Dry Season Only Haul Route
-  Highway
-  Surfaced Roads
-  Highway Milepost
-  Rock Pit
-  County Line
-  ODF Ownership

Forest Grove District GIS
 April, 2017

This product is for informational use and may not be suitable for legal, engineering, or surveying purposes.

