

Legend

- Timber Sale Boundary
- Surfaced Roads
- Type F Stream
- Type N Stream
- ▨ Posted Stream Buffer Boundary
- ▨ Stream Buffers
- - - ODF Ownership Boundary
- Section Line
- ⚡ Rock Pit

EXHIBIT A

FOR TIMBER SALE CONTRACT 341-18 -22
 SALMON BELLY
 PORTIONS OF SECTION 20
 T3N, R6W, W.M.,
 TILLAMOOK COUNTY, OREGON

Forest Grove District GIS
 September, 2017

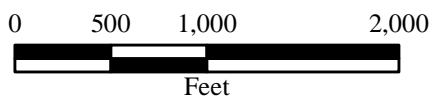
This product is for informational use and may not be suitable for legal, engineering, or surveying purposes.

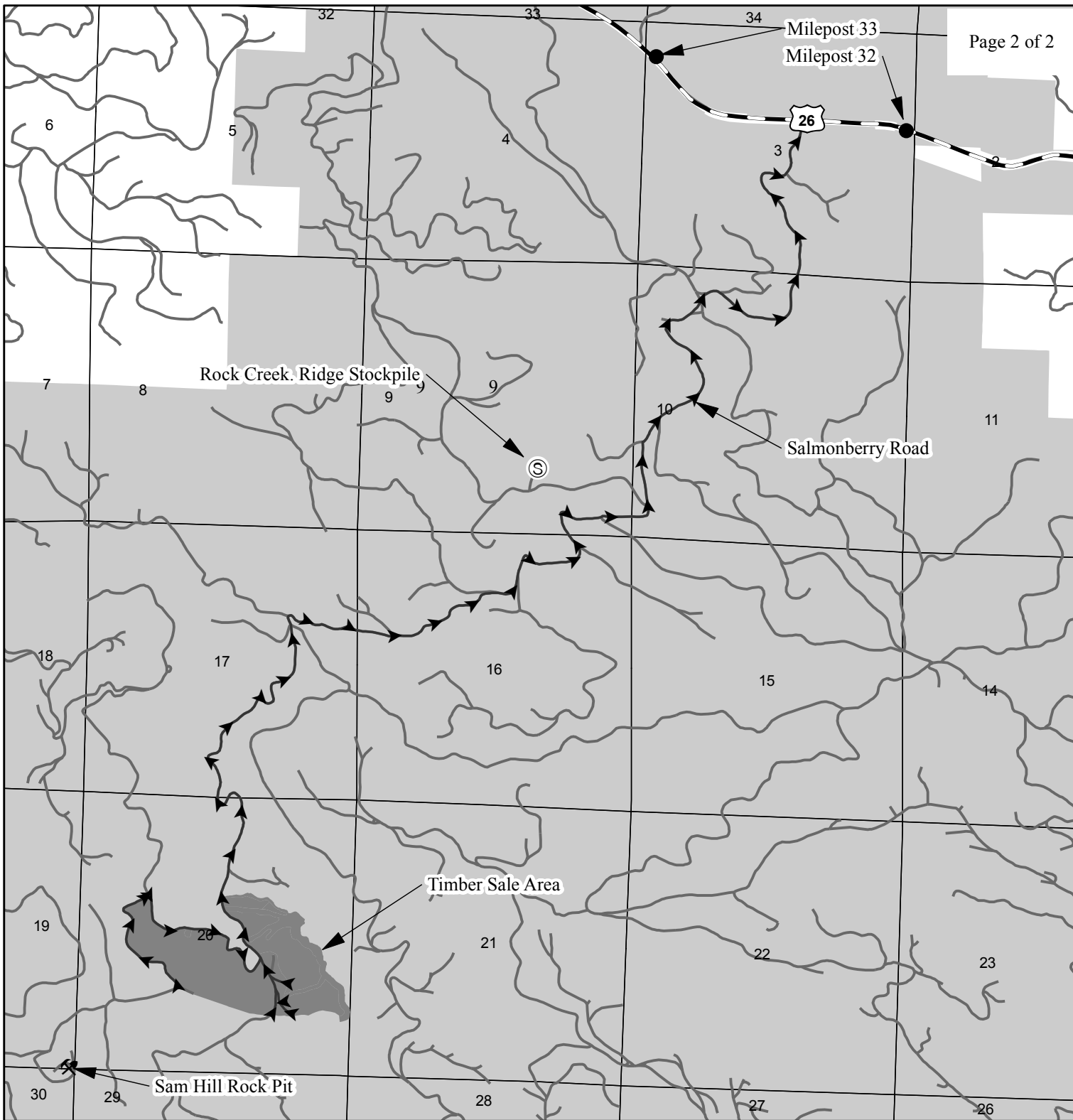


APPROXIMATE NET ACRES = 114

1:12,000

1 inch = 1000 feet





Legend


-  Timber Sale Area
-  Haul Route Road
-  Surfaced Road
-  Highway
-  Milepost
-  Rock Stockpile
-  Rock Pit
-  Section Line
-  ODF Ownership Boundary

EXHIBIT A

VICINITY MAP
 FOR TIMBER SALE CONTRACT 341-18 -22
 SALMON BELLY
 PORTIONS OF SECTION 20
 T3N, R6W, W.M.,
 TILLAMOOK COUNTY, OREGON

Forest Grove District GIS
 September, 2017

This product is for informational use and may not be
 suitable for legal, engineering, or surveying purposes.



1:31,680

2 in = 1 miles

