

Legend

- Timber Sale Boundary
- Suraced Roads
- - New Road Construction
- : - Posted R/W Boundary
- Type F Stream
- Type N Stream
- Posted Stream Buffer Boundary
- Stream Buffers
- ▤ No Harvest Area
- - ODF Ownership Boundary
- Section Line
- ⛏ Rock Pit
- Ⓢ Rock Stockpile
- Ⓜ Helispot
- Gate
- Ⓦ Waste Area

EXHIBIT A

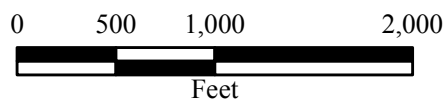
FOR TIMBER SALE CONTRACT 341-18 -21
 ROCK RABBIT
 PORTIONS OF SECTION 12,
 T4N, R6W, W.M.,
 CLATSOP COUNTY, OREGON



APPROXIMATE NET ACRES

AREA 1	69	(MC)
AREA 2	<1	(R/W)
TOTAL	69	

1:12,000
 1 inch = 1000 feet



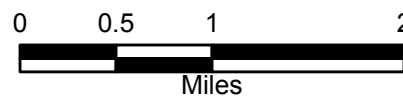
Forest Grove District GIS
 January, 2018

This product is for informational use and may not be suitable for legal, engineering, or surveying purposes.







VICINITY MAP
FOR TIMBER SALE CONTRACT 341-18 -21
ROCK RABBIT
PORTIONS OF SECTION 12,
T4N, R6W, W.M.,
CLATSOP COUNTY, OREGON

1:63,360

1 in = 1 miles



Legend

-  Timber Sale Area
 Haul Route Road
 Highways
 Surfaced Road
 Section Line
 ODF Ownership



Forest Grove District GIS
January, 2018

This product is for informational use and may not be suitable for legal, engineering, or surveying purposes.