

EXHIBIT A

FOR TIMBER SALE CONTRACT # 341-18-18
GROUND ROUND
PORTIONS OF SECTION 36, T3N, R6W, W.M., &
PORTIONS OF SECTION 31, T3N, R5W, W.M.,
WASHINGTON COUNTY, OREGON.

Legend

- Timber Sale Boundary
- Surfaed Roads
- +++++ Railroad Track
- Type F Stream
- Type N Stream
- Stream Buffer Boundary
- Stream Buffers
- ODF Ownership Boundary
- Section Line

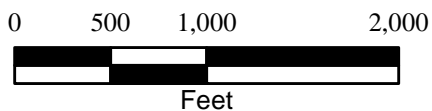
Forest Grove District GIS
August 31, 2017

This product is for informational use and may not be
suitable for legal, engineering, or surveying purposes



1:12,000

1 inch = 1,000 feet



APPROXIMATE NET ACRES = 42

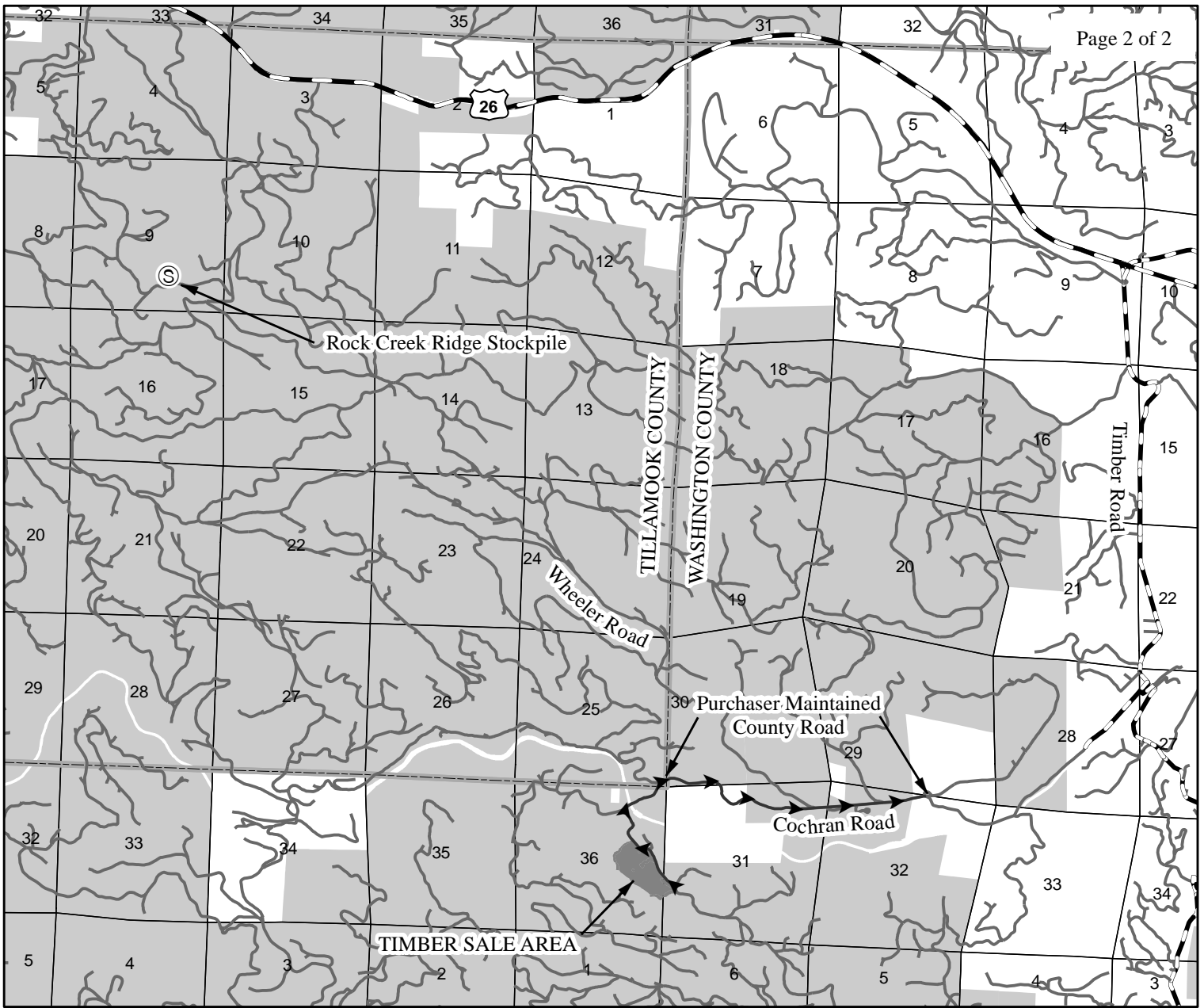










EXHIBIT A

VICINITY MAP
FOR TIMBER SALE CONTRACT # 341-18-18
GROUND ROUND
PORTIONS OF SECTION 36, T3N, R6W, W.M., &
PORTIONS OF SECTION 31, T3N, R5W, W.M.,
WASHINGTON COUNTY, OREGON.

Legend

-  Timber Sale Area
-  Haul Route Road
-  Paved Road
-  Surfaced Road
-  Counties
-  Section Line
-  ODF Ownership
-  Rock Stockpile

Forest Grove District GIS
August 31, 2017

This product is for informational use and may not be
suitable for legal, engineering, or surveying purposes

1:63,360

1 inch = 1 miles

