

**Legend**

- Timber Sale Boundary
- Surfacd Roads
- Highways
- - - New Road Construction
- Type F Stream
- Type N Stream
- ◆◆◆◆◆ Posted Reserve Tree Area Boundary
- ◆◆◆◆◆ Reserve Tree Area
- ⋯ Stream Buffer Boundary
- █ Stream Buffers
- Section Line
- Ⓜ Waste Area
- Ⓜ Helispot

**EXHIBIT A**

FOR TIMBER SALE CONTRACT 341-18-17  
 FROG HOLLER  
 PORTIONS OF SECTIONS 27, 28, 33, & 34  
 T2N, R6W, W.M.,  
 TILLAMOOK COUNTY, OREGON

Forest Grove District GIS  
 February, 2018

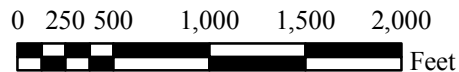
This product is for informational use and may not be  
 suitable for legal, engineering, or surveying purposes.

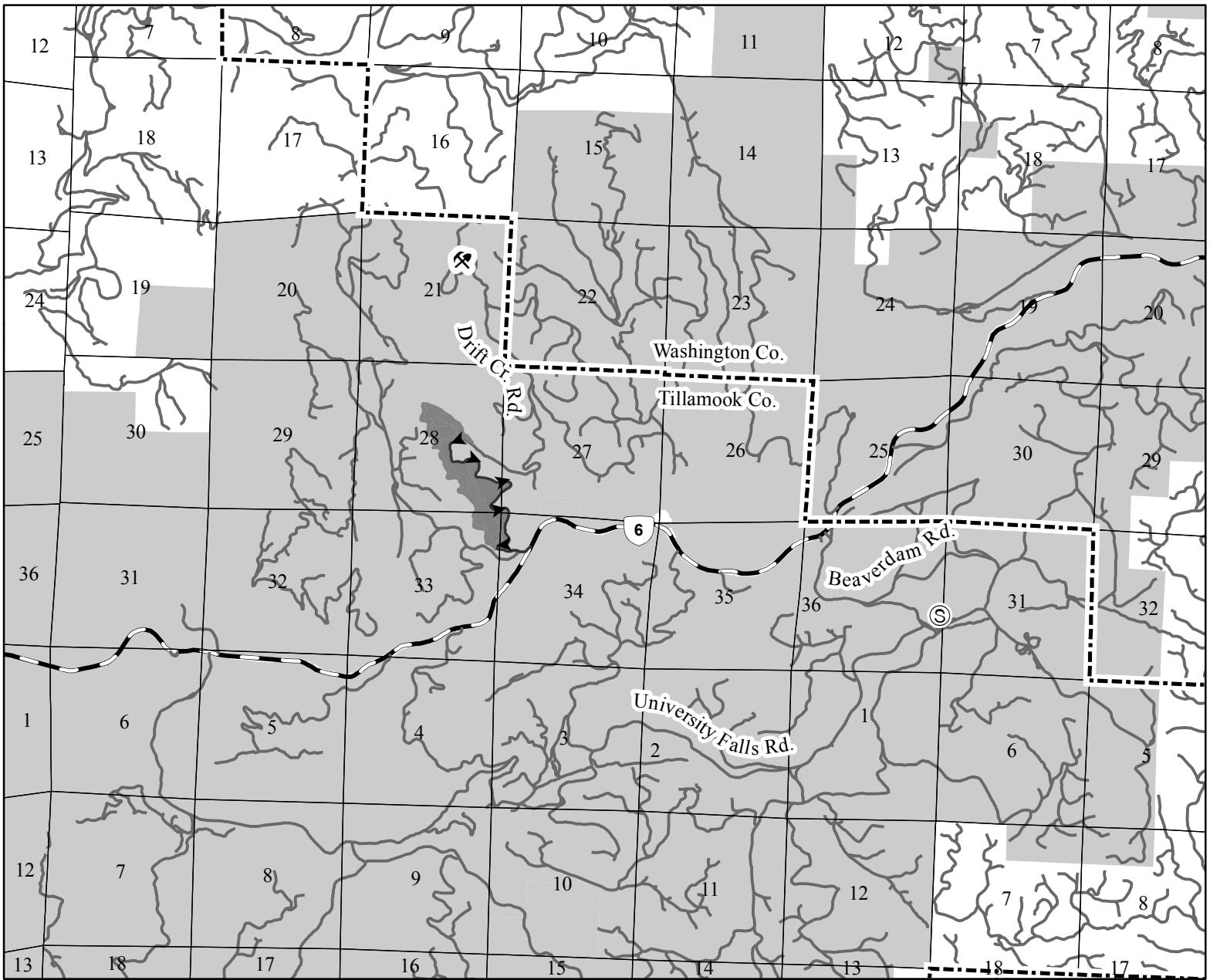


APPROXIMATE NET ACRES = 87

1:12,000

1 inch = 1,000 feet





## EXHIBIT A










VICINITY MAP  
 FOR TIMBER SALE CONTRACT 341-18-17  
 FROG HOLLER  
 PORTIONS OF SECTIONS 27, 28, 33, & 34  
 T2N, R6W, W.M.,  
 TILLAMOOK COUNTY, OREGON

Forest Grove District GIS  
 February, 2018

This product is for informational use and may not be  
 suitable for legal, engineering, or surveying purposes.



### Legend

-  Timber Sale Area
-  Surfaced Roads
-  Highway
-  Haul Route Road
-  ODF Ownership
-  County Line
-  Section Line
-  West Larch Rock Pit
-  Beaverdam Stockpile

1:63,360

1 in = 1 miles

