

### EXHIBIT A

FOR TIMBER SALE CONTRACT 341-18 -16  
 COCHRAN BULL  
 PORTIONS OF SECTIONS 27, 28, & 33  
 T3N, R6W, W.M.,  
 TILLAMOOK COUNTY, OREGON

#### Legend

- Timber Sale Boundary
- Surfacd Roads
- - - New Road Construction
- + + + Railroad Track
- Type F Stream
- Type N Stream
- Posted Stream Buffer Boundary
- /// Reforested Area
- Stream Buffers
- - - ODF Ownership Boundary
- Section Line

Forest Grove District GIS  
 October, 2017

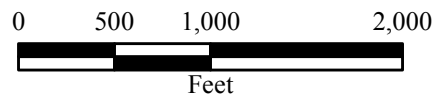
This product is for informational use and may not be suitable for legal, engineering, or surveying purposes.

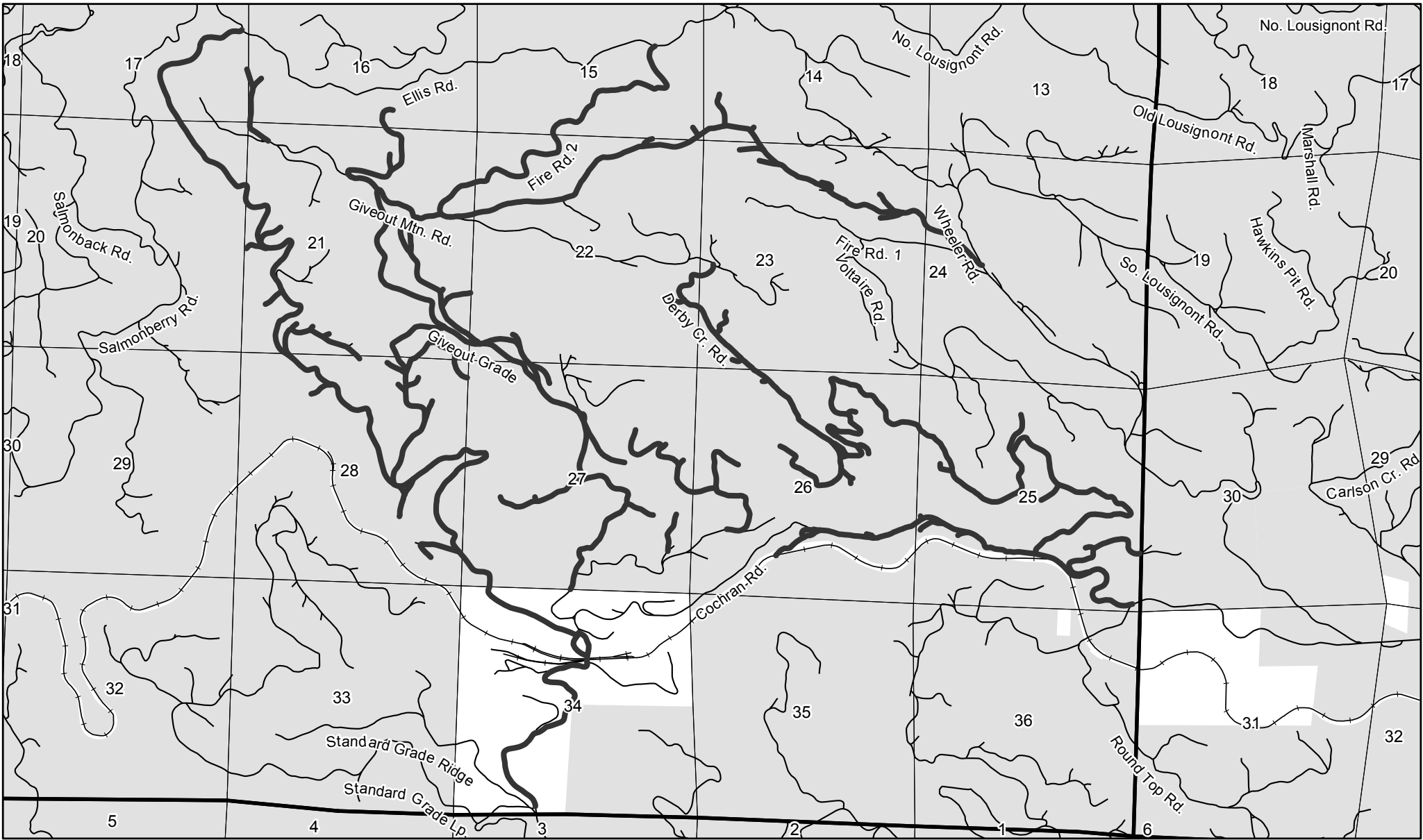


APPROXIMATE NET ACRES = 97







1:12,000

1 inch = 1000 feet





**Legend**

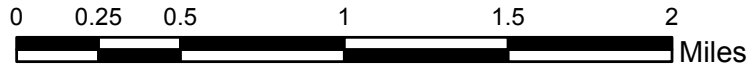
-  Roads to be Brushed
-  Railroads
-  Roads
-  Township Lines
-  Section Lines
-  ODF Ownership

**EXHIBIT A**

FOR TIMBER SALE CONTRACT # 341-18-16

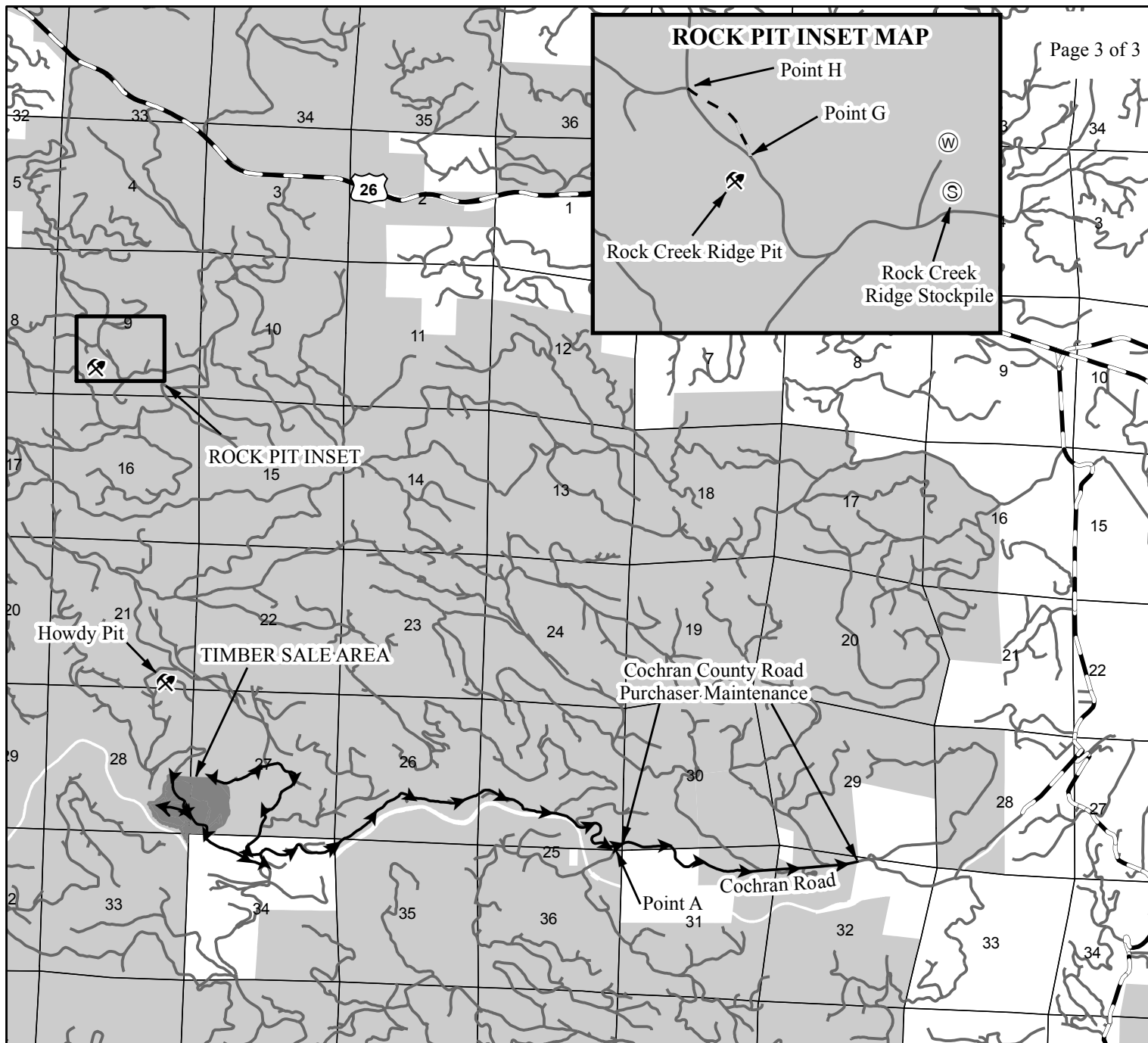
COCHRAN BULL  
PROJECT NO. 4 - ROAD BRUSHING

PORTIONS OF SECTIONS 14-17, 20-28 & 34, T3N, R6W, W.M.  
TILLAMOOK COUNTY, OREGON












Forest Grove District GIS  
May, 2017

This product is for informational use and  
may not be suitable for legal, engineering,  
or surveying purposes.



**Legend**

-  Timber Sale Area
-  Haul Route Road
-  Paved Road
-  Surfaced Road
-  Section Line
-  ODF Ownership Boundary
-  Rock Pit
-  Waste Area
-  Rock Stockpile

**EXHIBIT A**

VICINITY MAP  
 FOR TIMBER SALE CONTRACT 341-18 -16  
 COCHRAN BULL  
 PORTIONS OF SECTIONS 27, 28, & 33  
 T3N, R6W, W.M.,  
 TILLAMOOK COUNTY, OREGON

Forest Grove District GIS  
 October, 2017

This product is for informational use and may not be suitable for legal, engineering, or surveying purposes.

1:63,360

1 inch = 1 miles

