

EXHIBIT A

FOR TIMBER SALE CONTRACT 341-18 -14
BY GEORGE
PORTIONS OF SECTIONS 10, 11, 14, & 15,
T3N, R6W, W.M.,
TILLAMOOK COUNTY, OREGON

Legend

- Timber Sale Boundary
- ==== Surfaced Roads
- Fish Stream
- Nonfish Stream
- Stream Buffers
- /// Reforested Area
- Section Line

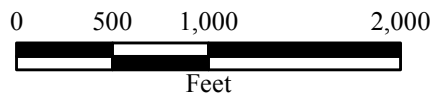
Forest Grove District GIS
November, 2017

This product is for informational use and may not be
suitable for legal, engineering, or surveying purposes.



APPROXIMATE NET ACRES = 157

1:12,000
1 inch = 1000 feet



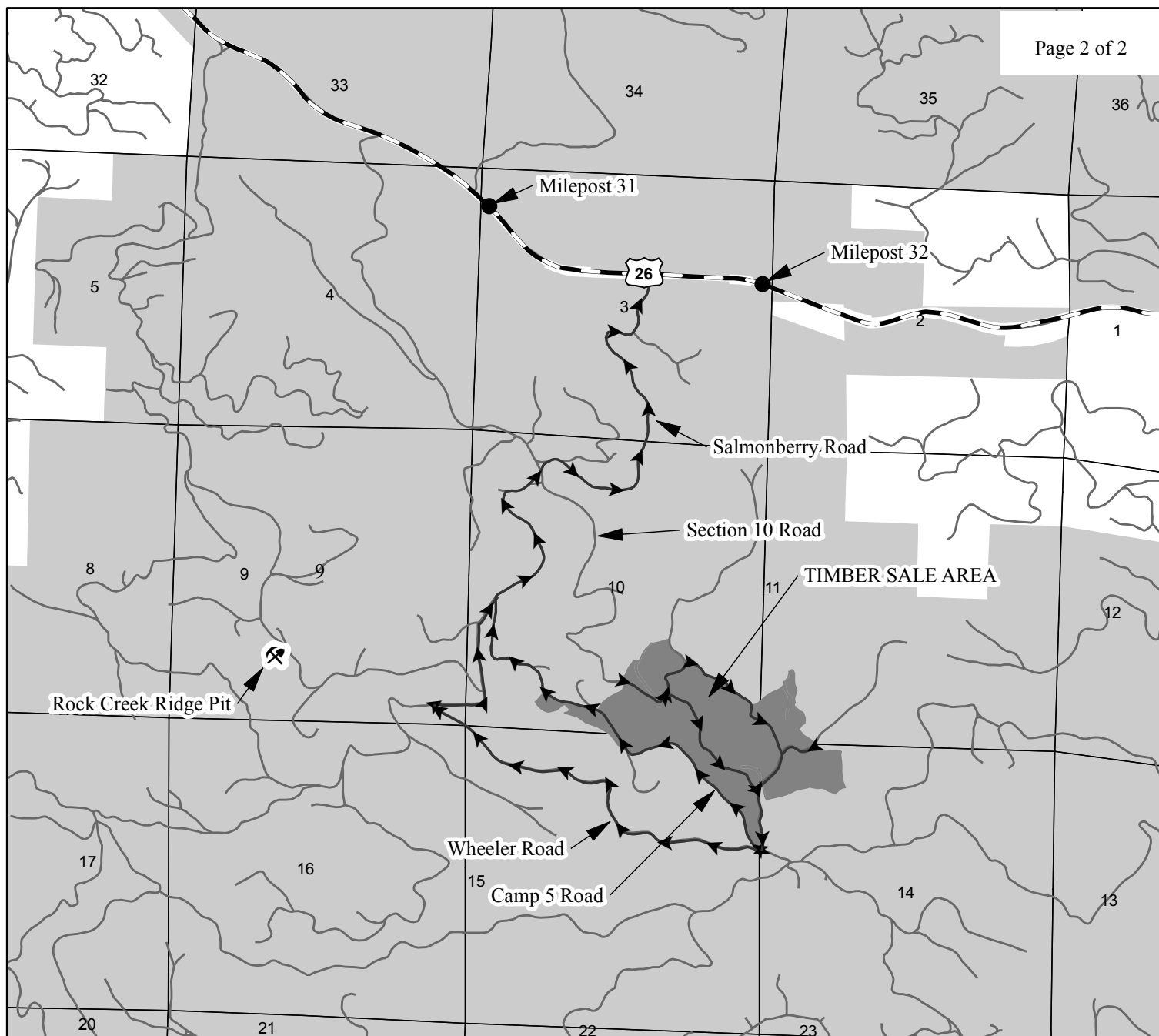










EXHIBIT A

VICINITY MAP
FOR TIMBER SALE CONTRACT 341-18 -14
BY GEORGE
PORTIONS OF SECTIONS 10, 11, 14, & 15
T3N, R6W, W.M.,
TILLAMOOK COUNTY, OREGON

Legend

-  Timber Sale Area
-  Haul Route Road
-  Highways
-  Surfaced Road
-  Rock Pit
-  Milepost
-  Section Line
-  ODF Ownership

Forest Grove District GIS
December, 2017
This product is for informational use and may not be
suitable for legal, engineering, or surveying purposes.

1:31,680
2 in = 1 miles

