

- Legend**
- Boundaries**
- Timber Sale Boundary
 - Right of Way (Posted)
- Roads**
- ==== Surfaced Road
 - ==== Unsurfaced Road
 - New Construction
 - //// Motorized Trail
- Streams**
- Type F Stream
 - Type N Stream
 - ~~~~ Unposted Stream Buffer
 - Stream Buffer
 - ▨ Reforestation Area
- + Project Point
 - Ⓜ Waste Area
 - ◆ Land Survey Monument
 - Ⓜ Electric Transmission Line
 - Gates
 - ▲ Permanent Inventory Plot

EXHIBIT "A"


OF TIMBER SALE CONTRACT NO. 341-18-109
 POWERLINE THIN
 PORTIONS OF SECTION 16 & 21
 T11S, R9W, W.M.,
 LINCOLN COUNTY, OREGON

	GROSS AREA	NET ACRES
1 (PC)	81	73
2 (PC)	192	173
TOTAL	273	246

This product is for informational use and may not have been prepared for or be suitable for legal, engineering or survey purposes. Users of this information should review or consult the primary data and information sources to ascertain the usability of this information.

Scale

1:18,000



Created By: Blake McKinley
 blake.mckinley@oregon.gov
 Date: 02/22/2018

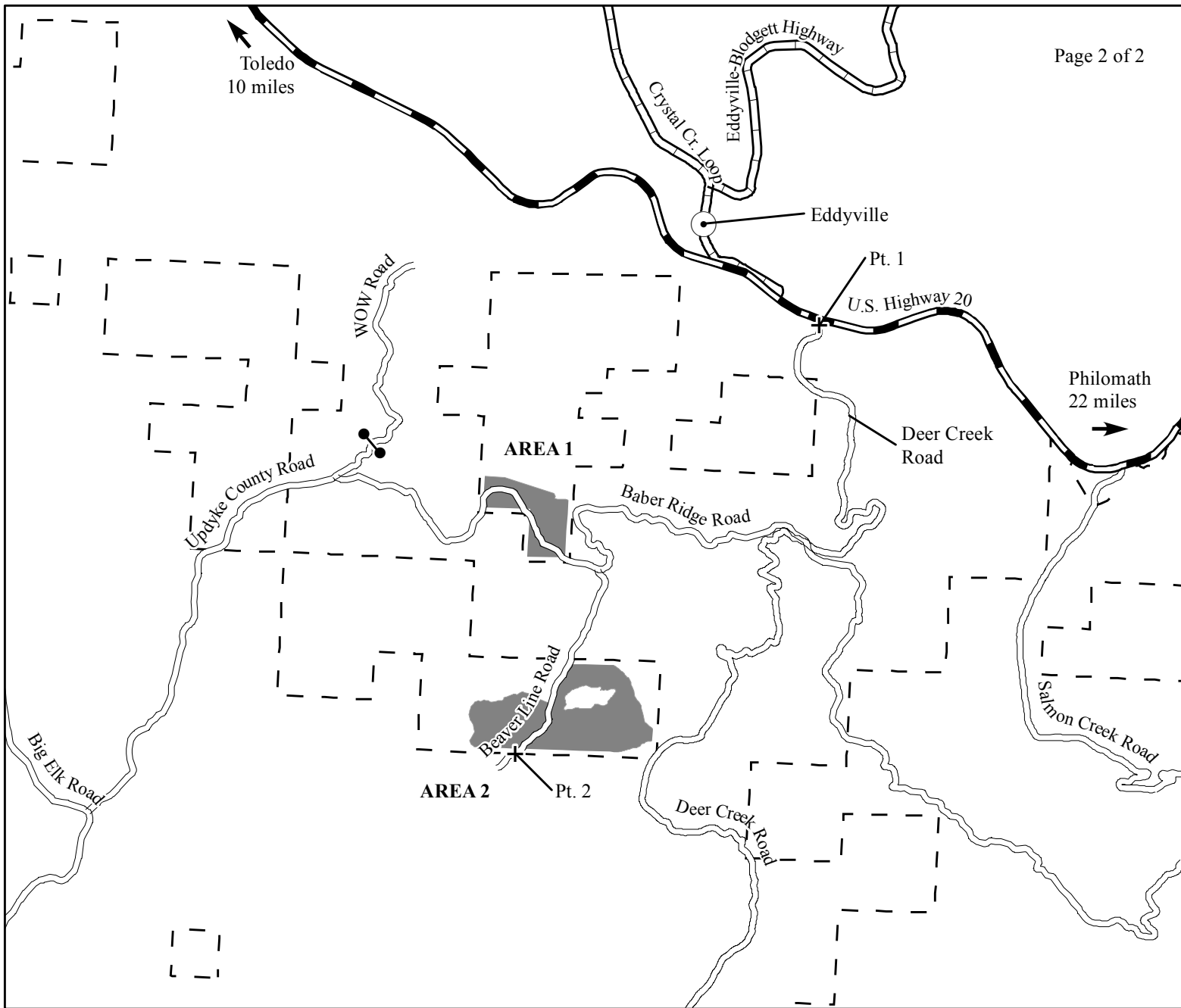










EXHIBIT "A"

VICINITY MAP
 OF TIMBER SALE CONTRACT NO. 341-18-109
 POWERLINE THIN
 LINCOLN COUNTY, OREGON

Legend

-  Timber Sale Area
-  State Forest Property Boundary
- Roads**
-  Highway
-  County Road
-  Surfaced Road
-  Towns
-  Project Point
-  Gates

This product is for informational use and may not have been prepared for or be suitable for legal, engineering or survey purposes. Users of this information should review or consult the primary data and information sources to ascertain the usability of this information.



Scale
 1:48,000



Created By: Blake McKinley
 bmckinley@odf.state.or.us
 Date: 02/28/2018