

**Legend**

- Timber Sale Boundary
- Stream Buffer
- ODF Ownership
- Reforestation Area
- Project Points

**Roads**

- Surfaced road
- Blocked road
- New Road Construction


**Streams**

- Fish
- Nonfish
- Unknown

**Exhibit "A"**

OF TIMBER SALE CONTRACT NO. 341-18-108  
 TILDEN SWITCHBACK  
 PORTIONS OF SECTION 29, T17S, R8W, W.M.  
 LANE COUNTY, OREGON

TOTAL NET ACRES = 107

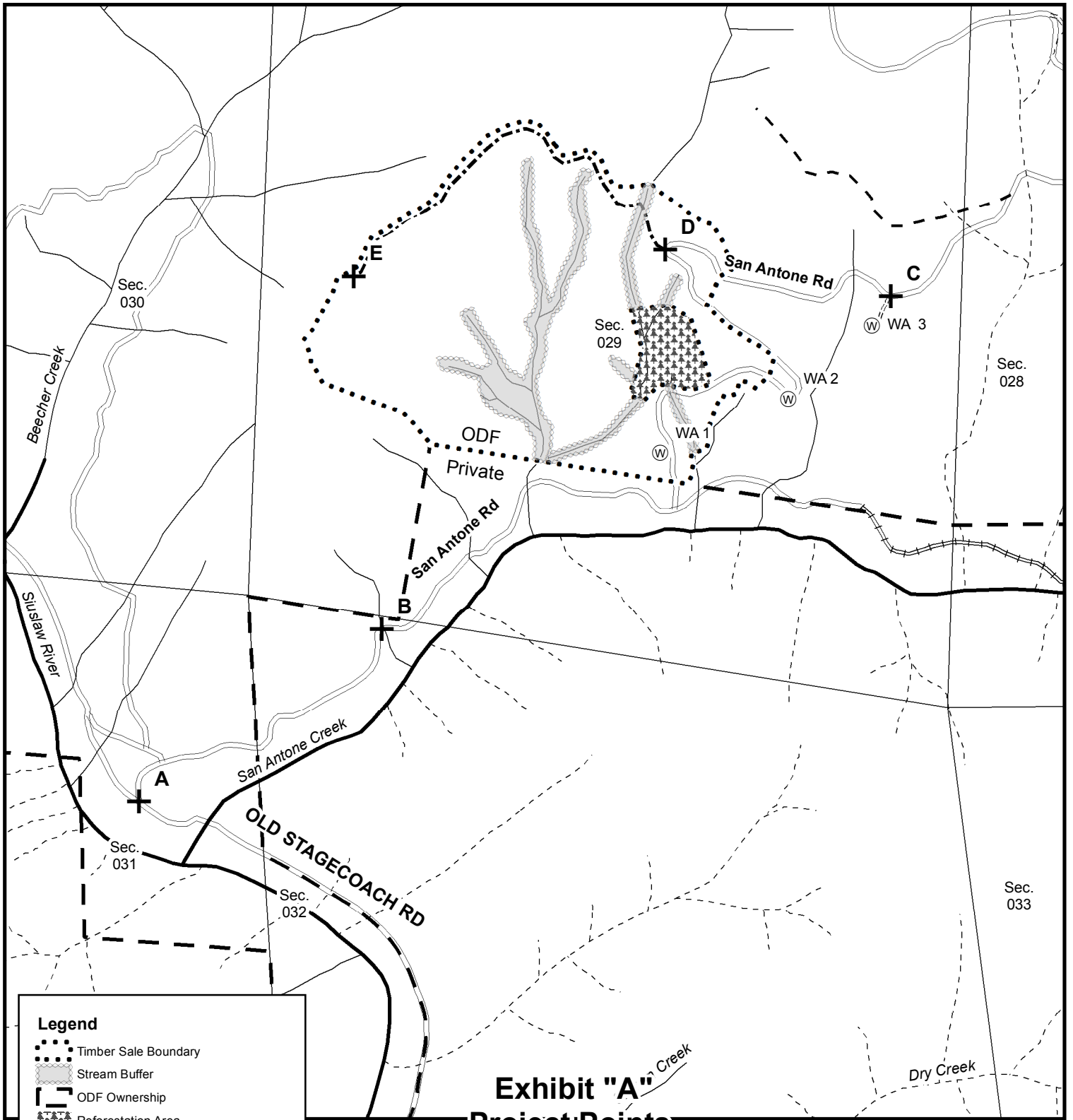


1 inch = 500 feet

This product is for informational use and may not have been prepared for or be suitable for legal, engineering or surveying purposes. Users of this information should review or consult the primary data and information sources to ascertain the usability of this information.



"STEWARDSHIP IN FORESTRY"



## Exhibit "A" Project Points

OF TIMBER SALE CONTRACT NO. 341-18-108  
TILDEN SWITCHBACK  
PORTIONS OF SECTION 29, T17S, R8W, W.M.  
LANE COUNTY, OREGON

TOTAL NET ACRES = 107

**Legend**

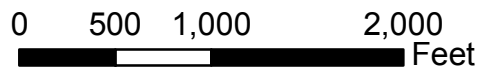
- Timber Sale Boundary
- Stream Buffer
- ODF Ownership
- Reforestation Area
- Project Points

**Roads**

- Surfaced road
- Dirt/Primitive Road - driveable
- Old road bed - not driveable
- Blocked road
- New Road Construction

**Streams**

- Fish
- Nonfish
- Unknown

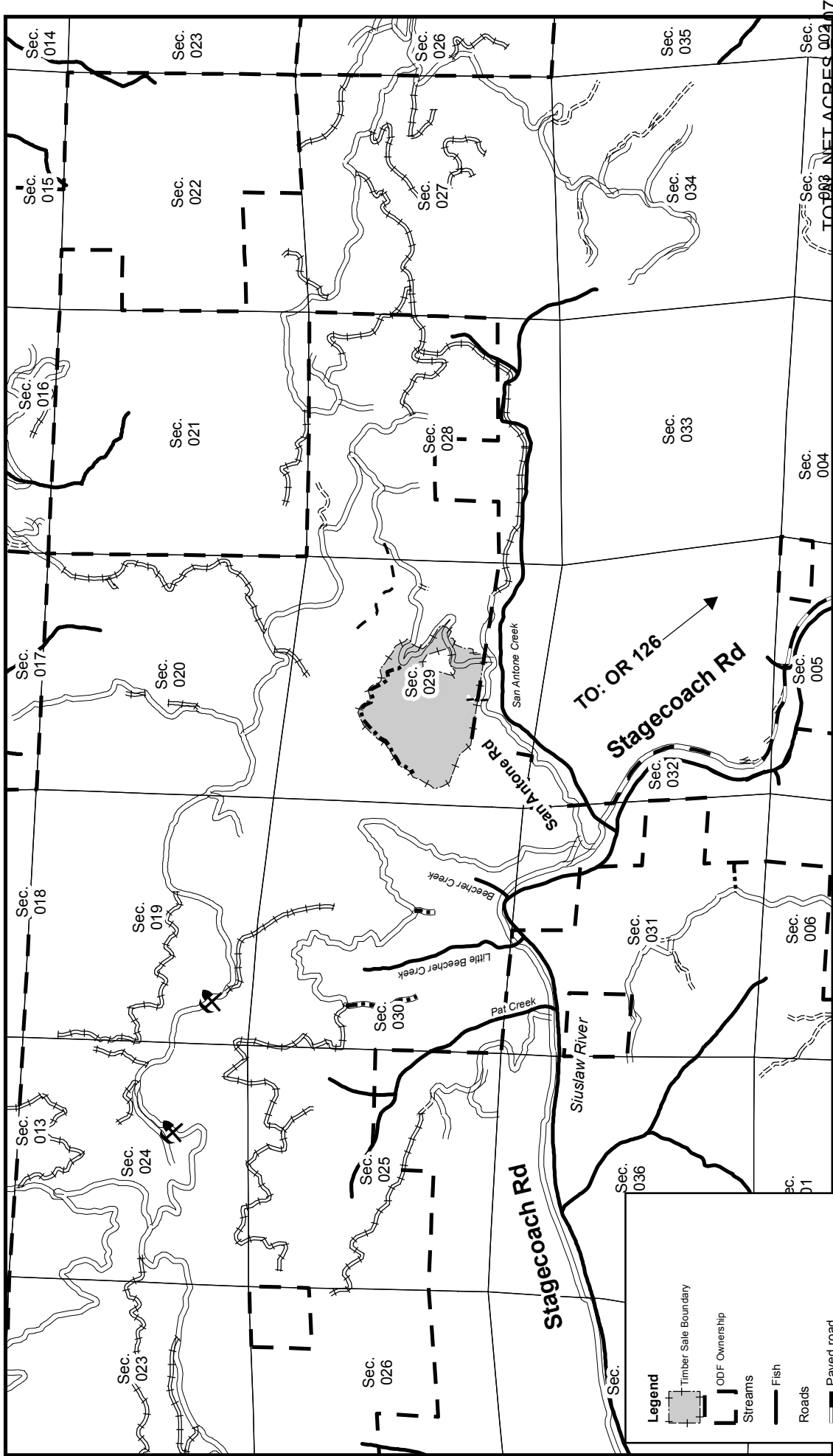


1 inch = 1,000 feet

This product is for informational use  
and may not have been prepared  
for or be suitable for legal, engineering  
or surveying purposes. Users of this information should  
review or consult the primary data and information  
sources to ascertain the usability of this information.



"STEWARDSHIP IN FORESTRY"



"STEWARDSHIP IN FORESTRY"

This product is for informational use and may not have been prepared for or be suitable for legal, engineering or surveying purposes. Users of this information should review or consult the primary data and information sources to ascertain the usability of this information.

### VICINITY MAP

OF TIMBER SALE CONTRACT NO. 341-18-108  
 TILDEN SWITCHBACK  
 PORTIONS OF SECTION 29, T17S, R8W, W.M.  
 LANE COUNTY, OREGON



1 inch = 3,000 feet

Legend	
	Timber Sale Boundary
	ODF Ownership
	Streams
	Fish
	Roads
	Paved road
	Surfaced road
	Dirt/Primitive Road - drivable
	Old road bed - not drivable
	Blocked road
	Logger Option
	New Road Construction
	Rock Source

TOTAL NET ACRES 002.07