


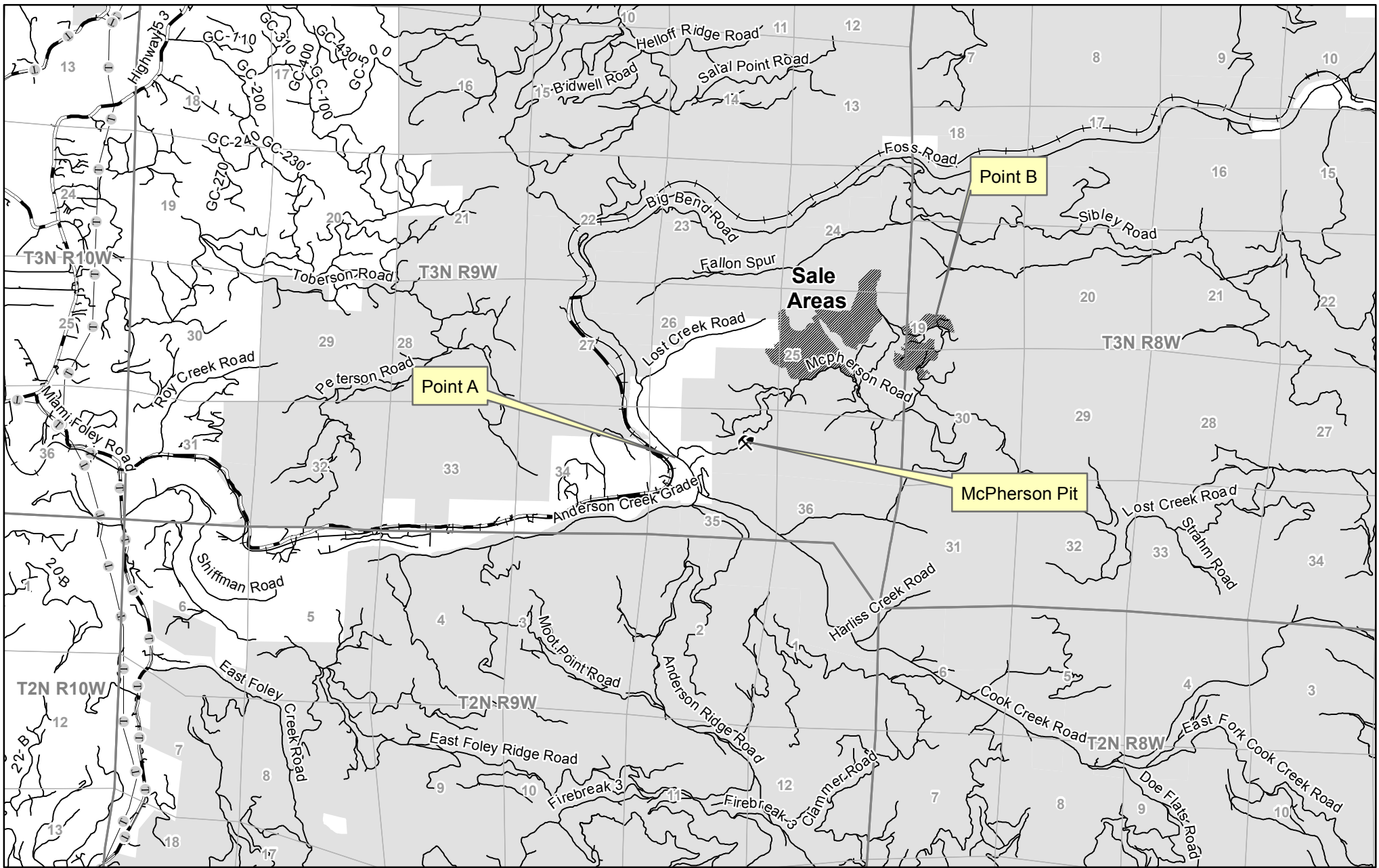
- Rock source
- Stock pile
- Waste area
- Bridge
- Gate
- Survey corner
- Buffer
- Green tree retention area
- Area boundary
- Sale boundary
- Ownership boundary
- Fish stream
- Non-fish stream
- Unsurfaced road
- Surfaced road
- Paved road
- Abandoned road
- Blocked road
- Road construction
- OHV trail
- Non-motorized trail
- Transmission line
- Railroad

EXHIBIT A
 Timber Sale Contract No. 341-18-102
LOST HILLS
 Portions of Sections 19 & 30, T3N, R8W, and
 Sections 24, 25, & 26, T3N, R9W, W.M.,
 Tillamook County, Oregon




Area	Type of Operation	Acres	
		Gross	Net
1	Modified Clearcut	122	93
2	Modified Clearcut	91	72
3	Modified Clearcut	67	44
Total		280	209

Tillamook District GIS
 01/08/2018
 This product is for informational use and may not have been prepared or suitable for legal, engineering, or surveying purposes.

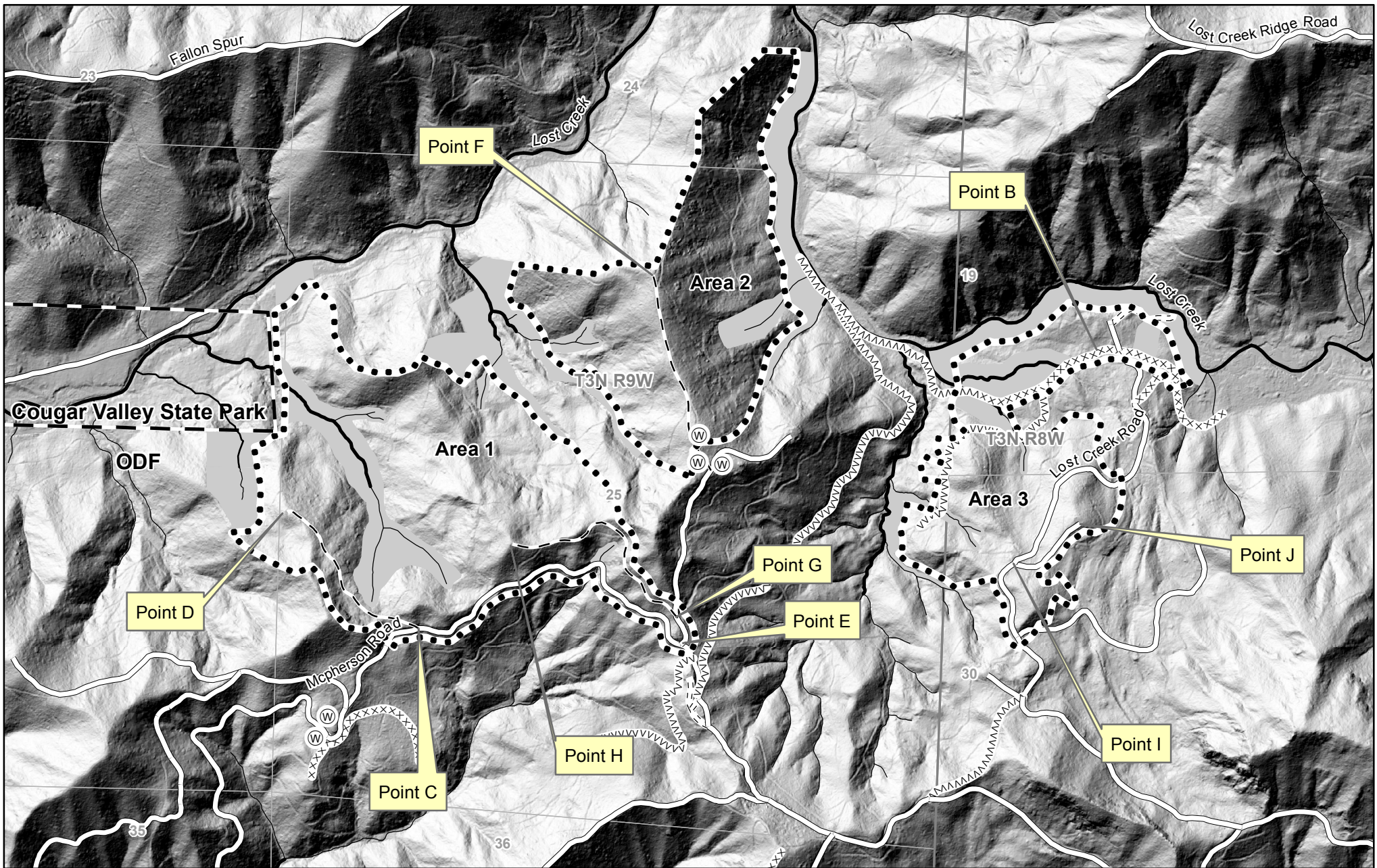


- Rock source
- Stock pile
- Waste area
- Bridge
- Major road
- Other road
- Transmission line
- Railroad
- Timber sale
- ODF ownership

Timber Sale Contract No. 341-18-102
LOST HILLS
 Portions of Sections 19 & 30, T3N, R8W, and
 Sections 24, 25, & 26, T3N, R9W, W.M.,
 Tillamook County, Oregon




Tillamook District GIS
 01/08/2018
 This product is for informational use and may
 not have been prepared or suitable for
 legal, engineering, or surveying purposes.



- Rock source
- Stock pile
- Waste area
- Bridge
- Gate
- Survey corner
- Buffer
- Green tree retention area
- Area boundary
- Sale boundary
- Ownership boundary
- Fish stream
- Non-fish stream
- Unsurfaced road
- Surfaced road
- Paved road
- Abandoned road
- Blocked road
- Road construction
- OHV trail
- Non-motorized trail
- Transmission line
- Railroad

EXHIBIT A
 Timber Sale Contract No. 341-18-102
LOST HILLS
 Portions of Sections 19 & 30, T3N, R8W, and
 Sections 24, 25, & 26, T3N, R9W, W.M.,
 Tillamook County, Oregon



Area	Type of Operation	Acres	
		Gross	Net
1	Modified Clearcut	122	93
2	Modified Clearcut	91	72
3	Modified Clearcut	67	44
Total		280	209

Tillamook District GIS
 01/08/2018
 This product is for informational use and may not have been prepared or suitable for legal, engineering, or surveying purposes.

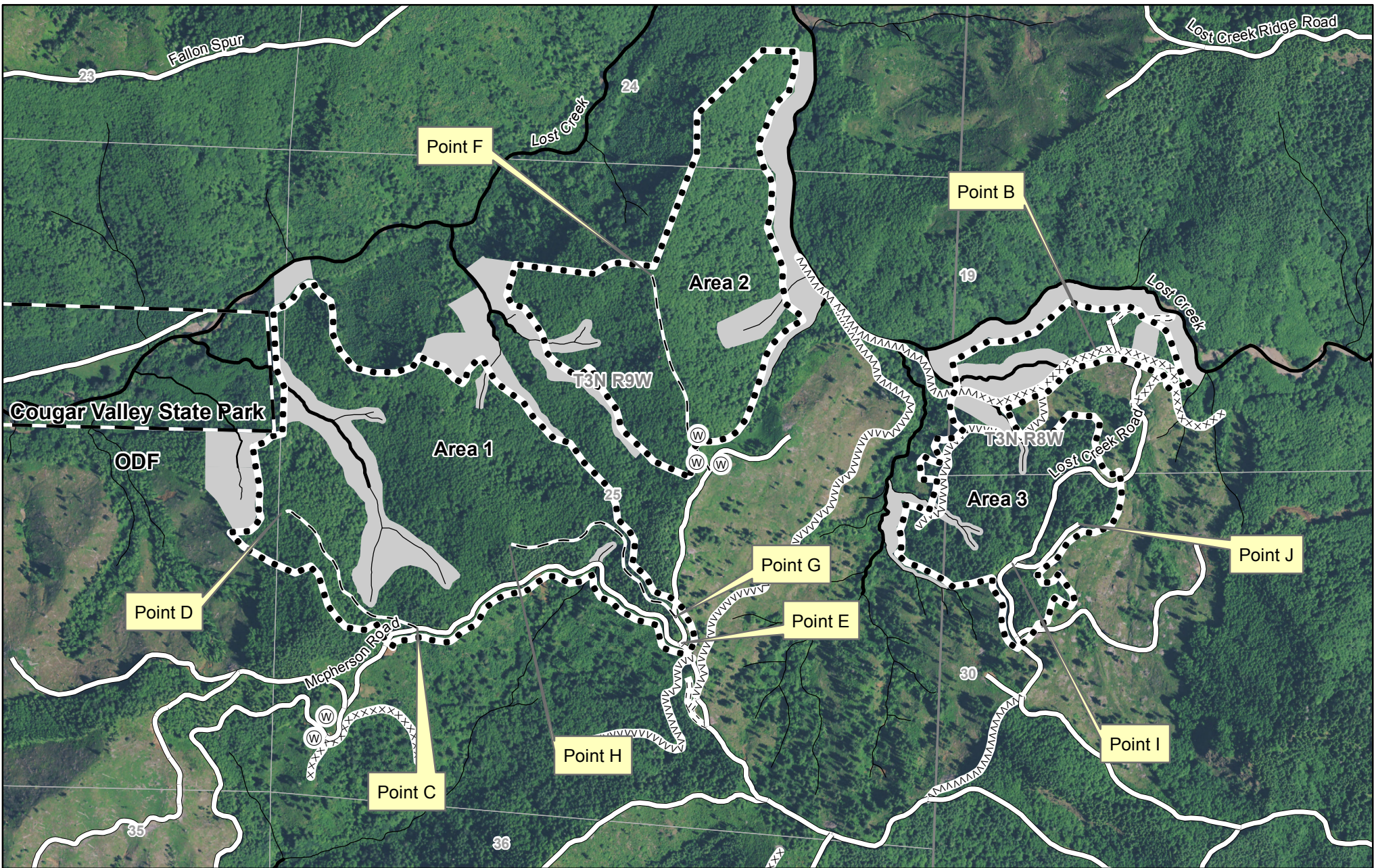
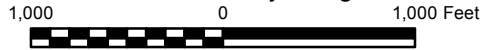


EXHIBIT A
 Timber Sale Contract No. 341-18-102
LOST HILLS
 Portions of Sections 19 & 30, T3N, R8W, and
 Sections 24, 25, & 26, T3N, R9W, W.M.,
 Tillamook County, Oregon



Area	Type of Operation	Acres	
		Gross	Net
1	Modified Clearcut	122	93
2	Modified Clearcut	91	72
3	Modified Clearcut	67	44
Total		280	209

Tillamook District GIS
 01/08/2018
 This product is for informational use and may not have been prepared or suitable for legal, engineering, or surveying purposes.