

EXHIBIT "A"




Sale No. 341-17-99

**Southwest Kerby AREA I&II
Section 36, T38S, R7W, W.M.**

Josephine County, Oregon

Regulated Use Area SW-3

100% Common School Lands

-  Timber Sale Area
-  Haul Route
-  Streams

Approx. Net Acres

Area I 18.5

Area II 21.1

39.6 ac



0 0.175 0.35
Miles

1:12,000

1 in = 0.19 miles

The information shown on Exhibit "A" map(s) are approximate locations. Exact locations of features represented by map symbols will be determined on site and shall depend upon the conditions that exist on site. Activities shall be conducted based upon features determined on site rather than features shown on maps.

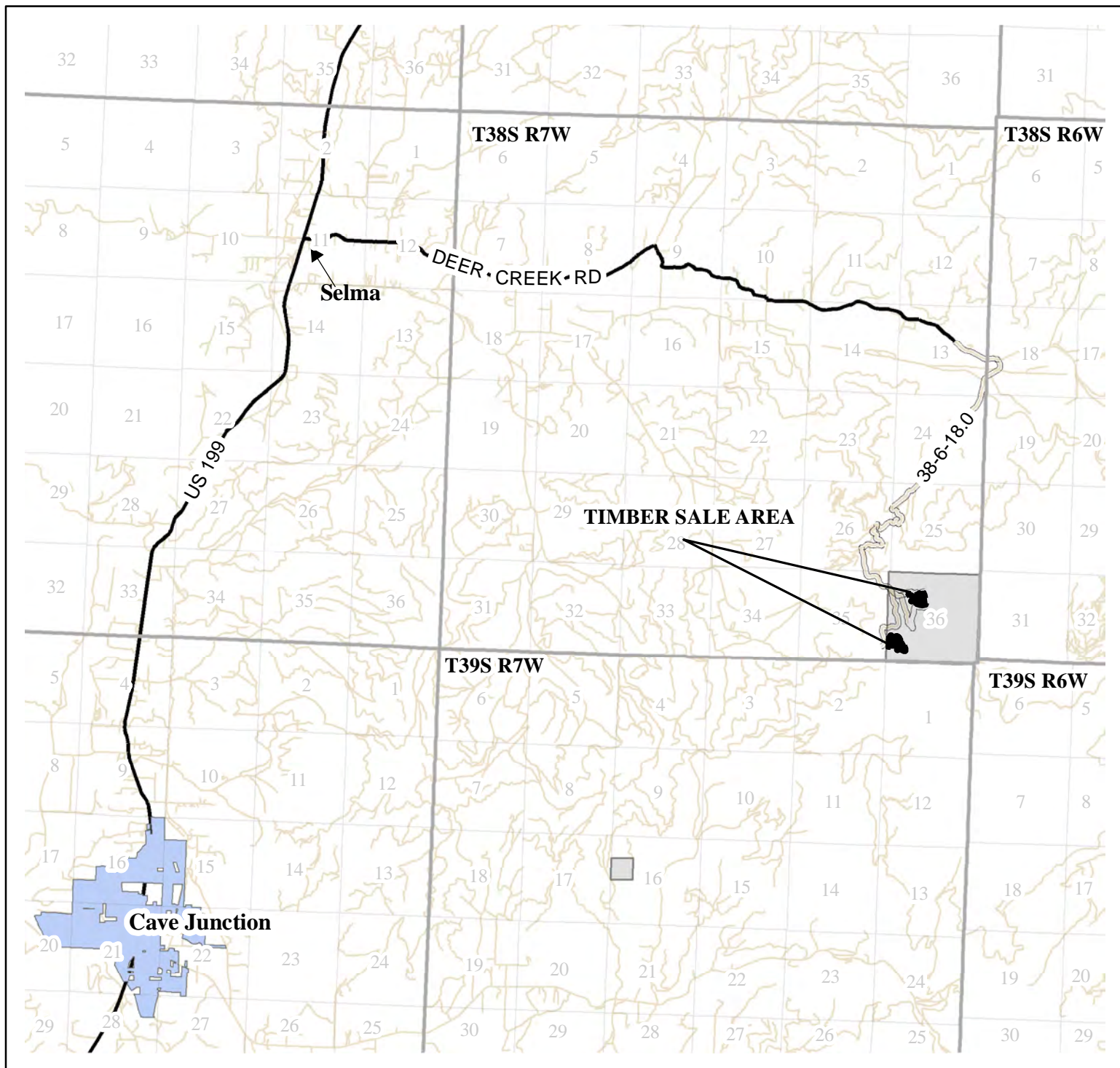


EXHIBIT "A" - VICINITY MAP

Sale No. 341-17-99





Southwest Kerby

Section 36, T38S, R7W, W.M.

Josephine County, Oregon

Regulated Use Area SW-3

100% Common School Lands

-  Timber Sale Area
-  Haul Route
-  Main Roads
-  STATE - CSL

Approx. Net Acres

Area I 18.5

Area II 21.1

39.6 ac



0 1.5 3 Miles

1:100,000

1 in = 1.58 miles

The information shown on Exhibit "A" map(s) are approximate locations. Exact locations of features represented by map symbols will be determined on site and shall depend upon the conditions that exist on site. Activities shall be conducted based upon features determined on site rather than features shown on maps.