

Legend

- Potential Waste Areas
- Project Points
- New Road Construction
- Timber Sale Boundary
- ODF Ownership
- Right-of-Way

Roads

- Paved road
- Surfaced road
- Dirt/Primitive Road - driveable
- Old road bed - not driveable

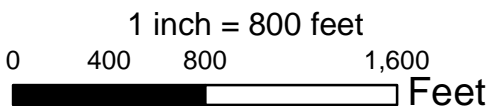
Streams

- Fish
- Nonfish
- Unknown
- Stream Buffer

Exhibit "A"

OF TIMBER SALE CONTRACT NO. 341-17-74
 BARBER NORTH AREAS 1 AND 2
 PORTIONS OF SECTION 31, T17S, R8W,
 AND SECTION 5 AND 6 OF, T18S, R8W, W.M.
 LANE COUNTY, OREGON

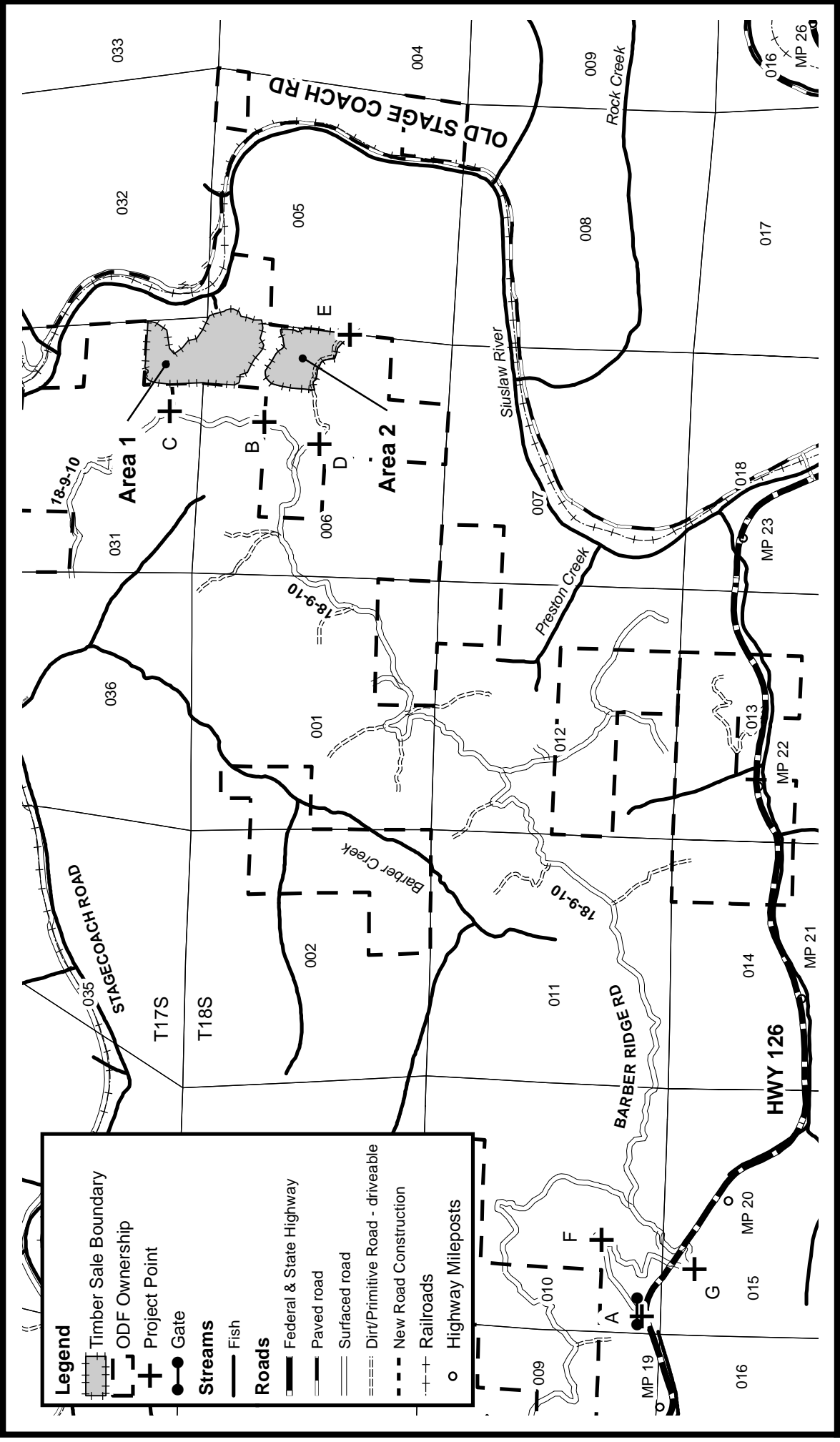
APPROXIMATE NET ACRES	
AREA 1	60 ACRES (MC)
AREA 2	31 ACRES (MC)
TOTAL	91 ACRES (MC)



This product is for informational use and may not have been prepared for or be suitable for legal, engineering or surveying purposes. Users of this information should review or consult the primary data and information sources to ascertain the usability of this information.



"STEWARDSHIP IN FORESTRY"



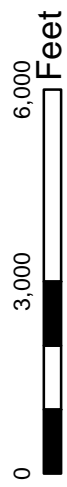
"STEWARDSHIP IN FORESTRY"

This product is for informational use and may not have been prepared for or be suitable for legal, engineering or surveying purposes. Users of this information should review or consult the primary data and information sources to ascertain the usability of this information.



Exhibit "A" Vicinity Map

OF TIMBER SALE CONTRACT NO. 341-17-74
 BARBER NORTH AREAS 1 AND 2
 PORTIONS OF SECTION 31, T17S, R8W,
 AND SECTION 5 AND 6 OF, T18S, R8W, W.M.
 LANE COUNTY, OREGON



1 inch = 3,000 feet