

Legend

Boundaries

- Timber Sale Boundary
- + - - Area Boundary (Posted)
- - - State Forest Property Boundary
- - - Right of Way (Posted)

Roads

- ==== Surfaced Road
- == == Unsurfaced Road
- — New Construction

Streams

- — Type F Stream
- — Type N Stream
- — Posted Stream Buffer
- — Unposted Stream Buffer
- — Stream Buffer
- — Reforestation Area

- + Project Point
- Ⓢ Stockpile
- Ⓦ Waste Area
- ◆ Land Survey Monument
- Gates
- ▨ NSO Felling Restriction Area

EXHIBIT "A"

OF TIMBER SALE CONTRACT NO. 341-17-072
AIRE APPARENT
PORTIONS OF SECTIONS 35 & 36, T11S, R9W, W.M.,
LINCOLN COUNTY, OREGON

This product is for informational use and may not have been prepared for or be suitable for legal, engineering or survey purposes. Users of this information should review or consult the primary data and information sources to ascertain the usability of this information.

Scale

1:12,000



AREA	GROSS ACRES	NET ACRES
1 (MC)	13	9
2 (PC)	115	99
3 (PC)	33	30
4 (PC)	43	39
TOTAL	204	177



Created By: Blake McKinley
blake.mckinley@oregon.gov
Date: 03/02/2017

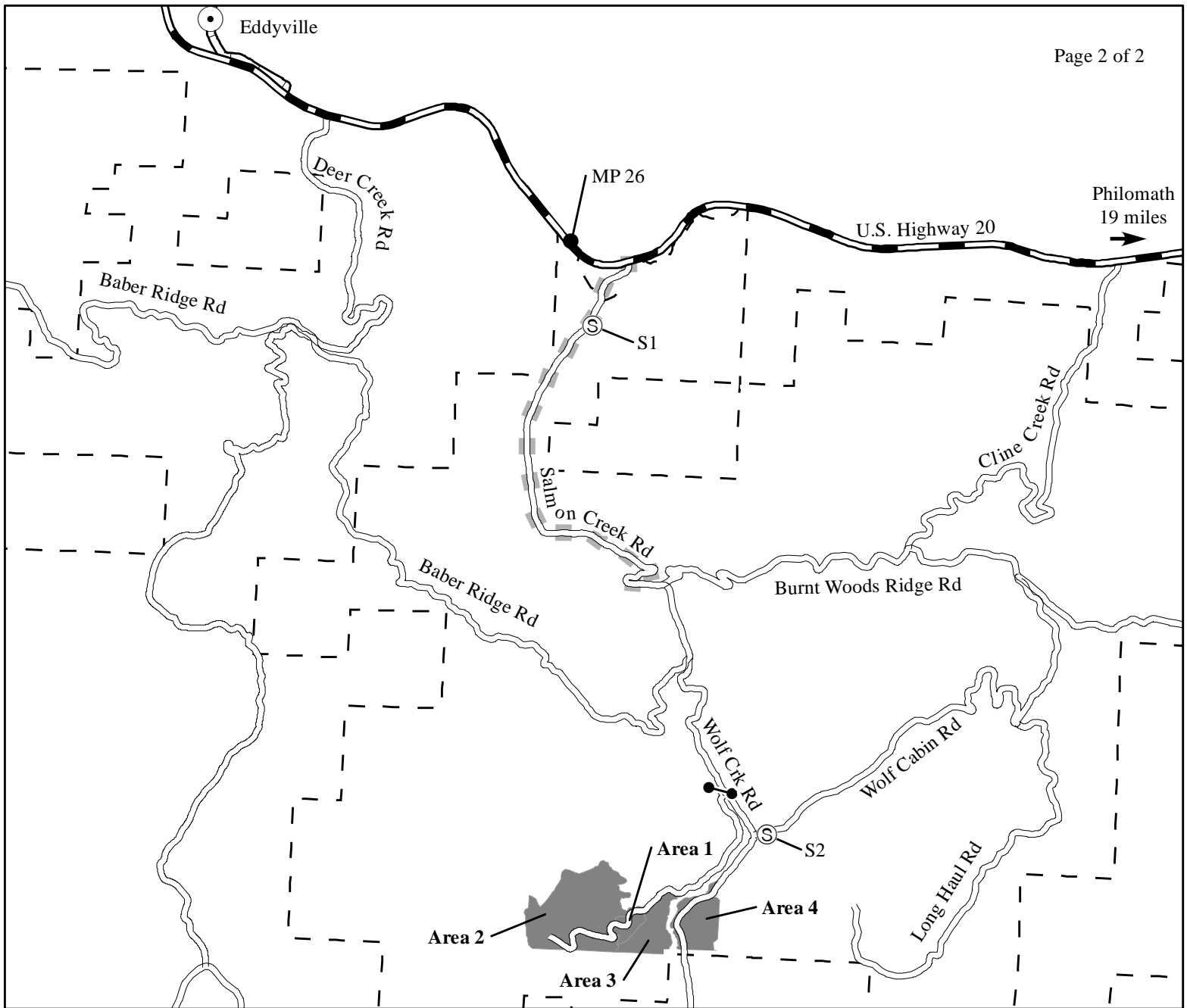











EXHIBIT "A"

VICINITY MAP
OF TIMBER SALE CONTRACT NO. 341-17-072
AIRE APPARENT
LINCOLN COUNTY, OREGON

Legend

-  Timber Sale Area
-  State Forest Property Boundary
- Roads**
-  Highway
-  County Road
-  Surfaced Road
-  Towns
-  Stockpile
-  Gates
-  Seasonal Road Restriction

This product is for informational use and may not have been prepared for or be suitable for legal, engineering or survey purposes. Users of this information should review or consult the primary data and information sources to ascertain the usability of this information.

Scale
1:48,000



Created By: Blake McKinley
bmckinley@odf.state.or.us
Date: 02/28/2017